

**+NOTICE!!**

**These documents have been scanned!**

**Do not place un-scanned documents beneath this notice!**

**Do not remove this notice from this file!**

GPO Jacket No. 560-102  
Print Order 61540  
Rise Business Services, LLC  
Job=AZ15 7/15/2019



Box Number= AZ15168



Claim Begin-End: AMC332379-AMC332393

**1 Initial Receipt**



AZ15168-2

AMC332366-AMC325817

Date Prepared: February 10, 1995

Lead A MC Number: A MC 332379

Ending A MC Number: A MC 332393

CASE CLAIM INDEX

<u>SERIAL NUMBER</u>	<u>CLOSURE DECISION DATE</u>	<u>CLAIM NAME</u>
A MC 332379		Pinal #1
A MC 332380		White Cross No. 6
A MC 332381		White Cross No. 7
A MC 332382		White Cross No. 15
A MC 332383		White Cross No. 16
A MC 332384		White Cross No. 17
A MC 332385		White Cross No. 18
A MC 332386		White Cross No. 19
A MC 332387		White Cross No. 20
A MC 332388		White Cross No. 21
A MC 332389		White Cross No. 22
A MC 332390		White Cross No. 23
A MC 332391		White Cross No. 24
A MC 332392		White Cross No. 25
A MC 332393		White Cross No. 26

UNITED STATES  
DEPARTMENT OF THE INTERIOR  
BUREAU OF LAND MANAGEMENT

RECEIPT AND ACCOUNTING ADVICE

NO. 2050138 04  
SM/AZ 12/28/94

Subject: LOCATION & SERVICE FEE (15) 2 17 11 375.00  
CLAIM MAINTENANCE FEE 1995 (15) 2 17 12 150.00  
Applicant: JAMES G. BECHTEL 2 17 13 1,500.00  
18 N. RITA ST.  
GILBERT, AZ 85234

Remitter: PINAL HARVEST  
P. O. BOX 1208  
COOLIDGE, AZ 85228

ENTERED IN COMPUTER

1-13-95-JB (VPA)

LEASE MANAGEMENT DATA  NEW  UPDATE  PAYMENT

ORIGINAL SERIAL NO.	ASG.	TYPE	ST.	CTY.	FUND SYMBOL	ACRES/UNITS	RATE
AMC 332379-332393							

AMOUNT	ANV. DATE	EXP. DATE	BILL CYC.	S/C	DISTRICT	NEXT BILL	MISC. DATA	U of M	ACTUAL UNITS

ASSIGNMENT SERIAL NO.	ASG.	TYPE	ST.	CTY.	FUND SYMBOL	ACRES/UNITS	RATE

AMOUNT	ANV. DATE	EXP. DATE	BILL CYC.	S/C	DISTRICT	NEXT BILL	MISC. DATA	U of M	ACTUAL UNITS

APPLY REMITTANCE

ACTION	FUND SYMBOL	CTY.	AMOUNT
FILING FEE			
RENTAL			
UNEARNED			
REFUND			
TOTAL			
AMOUNT DUE			

Remarks:

BY: \_\_\_\_\_ DATE: \_\_\_\_\_

Lease in Escrow?  
 KGS? Of Interest?  
 Auto Escalates? Operating Rights?  
 Auto Renew? Operator  
 Bond Filed?

**FOR MMS USE ONLY**

BILLEE NUMBER	FOREST REFUGE
OCS SECTION CODE	

**NOTICE!!**

**These documents have been scanned!**

**Do not place un-scanned documents beneath this notice!**

**Do not remove this notice from this file!**

GPO Jacket No. 560-102  
Print Order 61540  
Rise Business Services, LLC  
Job=AZ15 7/15/2019



Box Number= AZ15168



Claim Begin-End: AMC332379-AMC332393

**2 Correspondence**



AZ15168-2

AMC332366-AMC325817



# United States Department of the Interior

## BUREAU OF LAND MANAGEMENT

Arizona State Office  
222 North Central Avenue  
Phoenix, AZ 85004  
www.az.blm.gov



COPY

### In Reply Refer To:

3800 (933) MH  
AMC332330, AMC332379

March 12, 2004

CERTIFIED MAIL - RETURN RECEIPT REQUESTED

### DECISION

BECHTEL JAMES G, ZORA : This decision affects those claims shown  
18 N RIATA ST : in the block below:  
GILBERT, AZ 85234 :

---

AMC332348 - 332353, AMC332383 - 332384, AMC332388  
BECHTEL NO 1, #2 - #6, WHITE CROSS NO 16, NO 17, NO 21

---

### MINING CLAIMS DECLARED FORFEITED

The mining claims listed above have been declared forfeited for failure to file the required maintenance fee payment or small miner's maintenance fee waiver (waiver).

Claimants are required to pay an annual non-refundable maintenance fee of \$100, or submit a waiver, on or before September 1 of each year. These requirements were established by 30 U.S.C. 28-f-k, as amended, and 43 Code of Federal Regulations (CFR) 3833.1-5, 1-6, and 1-7.

Our records do not show receipt of a maintenance fee payment, or waiver received on or before September 1, 2003, for the 2004 assessment year, for the claims listed above. Therefore, the claims are forfeited.

You are required to reclaim all areas disturbed by your activities on lands encompassed by your mining claim(s) and/or site(s). After you complete the reclamation, you must notify the authorized officer of the appropriate surface managing agency so that the authorized officer may conduct a final site inspection and determine whether you may be released from liability. If you fail to reclaim the land to the satisfaction of the authorized officer, the surface management agency may cite you for noncompliance under its surface management regulations.

For land administered by the Bureau of Land Management (BLM), if you fail to reclaim the land to the satisfaction of the authorized officer as required in 43 CFR Subpart 3809, BLM will issue an order of noncompliance under 43 CFR 3809.601(a). If you fail to comply with the noncompliance order, BLM may take further action under 43 CFR 3809.604. Failure to conduct reclamation is a prohibited act that may subject you to criminal penalties. See 43 CFR 3809.605(h) and 43 CFR 3809.700.

This decision may be appealed to the Interior Board of Land Appeals, Office of the Secretary, in accordance with the regulations contained in 43 CFR, Part 4 and the enclosed Form 1842-1. If an appeal is taken, your notice of appeal must be filed in this office (at the above address) within 30 days from receipt of this decision. The appellant has the burden of showing that the decision appealed from is in error.

If you wish to file a petition pursuant to regulation 43 CFR 4.21 (58 FR 4939, January 19, 1993) for a stay of the effectiveness of this decision during the time that your appeal is being reviewed by the Board, the petition for a stay must accompany your notice of appeal. A petition for a stay is required to show sufficient justification based on the standards listed below. Copies of the notice of appeal and petition for a stay **must** also be submitted to each party named in this decision and to the Interior Board of Land Appeals and to the appropriate Office of the Solicitor (see 43 CFR 4.413) at the same time the original documents are filed with this office. If you request a stay, you have the burden of proof to demonstrate that a stay should be granted.

#### Standards for Obtaining a Stay

Except as otherwise provided by law or other pertinent regulation, a petition for a stay of a decision pending appeal shall show sufficient justification based on the following standards:

- (1) The relative harm to the parties if the stay is granted or denied,
- (2) The likelihood of the appellant's success on the merits,
- (3) The likelihood of immediate and irreparable harm if the stay is not granted, and
- (4) Whether the public interest favors granting the stay.

**SENDER: COMPLETE THIS SECTION**

- Complete items 1, 2, and 3. Also complete item 4 if Restricted Delivery is desired.
- Print your name and address on the reverse so that we can return the card to you.
- Attach this card to the back of the mailpiece, or on the front if space permits.

1. Article Addressed to:

BECHTEL JAMES G, ZORA  
 18 N RIATA ST  
 GILBERT, AZ 85234  
 AMC332330, AMC332379 MH

2. Article Number

(Transfer from service label)

**COMPLETE THIS SECTION ON DELIVERY**

A. Signature

X

James G. Bechtel

 Agent Addressee

B. Received by (Printed Name)

Bechtel

C. Date of Delivery

3-16-04

D. Is delivery address different from item 1?  YesIf YES, enter delivery address below:  No

3. Service Type


 Certified Mail Express Mail Registered Return Receipt for Merchandise Insured Mail C.O.D.

4. Restricted Delivery? (Extra Fee)

 Yes

7002 3150 0003 8161 9565

Please include your AMC serial number(s) on all correspondence. If additional information is required, please call Mary Hyde at 602-417-9356.

A handwritten signature in cursive script, appearing to read "Ivy J. Garcia".

Ivy J. Garcia  
Group Administrator,  
Lands/Minerals Adjudication and Withdrawals

Enclosure



**NOTICE!!**

**These documents have been scanned!**

**Do not place un-scanned documents beneath this notice!**

**Do not remove this notice from this file!**

GPO Jacket No. 560-102  
Print Order 61540  
Rise Business Services, LLC  
Job=AZ15 7/15/2019



Box Number= AZ15168



Claim Begin-End: AMC332379-AMC332393

**3 Transfers**



AZ15168-2

AMC332366-AMC325817

# Snell & Wilmer

L.L.P.

LAW OFFICES

One South Church Avenue  
Suite 1500  
Tucson, AZ 85701-1630  
520.882.1200  
520.884.1294 (Fax)  
www.swlaw.com

James P. Allen  
(520) 882-1287  
jpallen@swlaw.com

September 7, 2017

Amc 332330

332379

439019

DENVER  
LAS VEGAS  
LOS ANGELES  
LOS CABOS  
ORANGE COUNTY  
PHOENIX  
RENO  
SALT LAKE CITY  
TUCSON

BLM Arizona State Office  
One North Central Avenue, Suite 800  
Phoenix, Arizona 85004-4427

Re: Notice of Transfer of Interest

Dear Sir or Madam:

On behalf of CalPortland Company, an Arizona Corporation, whose address is 2025 E. Financial Way, Glendora, California 91741, we are submitting this Notice of Transfer of Interest pursuant to 43 C.F.R. § 3833.32 for the following unpatented mining claims located in Pinal County, Arizona:

**Please see Exhibit A attached**

Enclosed is a true and correct copy of the Mining Deed, recorded with the Pinal County Recorder on October 11, 2016, (and re-recorded on August 28, 2017 to correct errors in the listed BLM serial numbers) from James and Zora Bechtel, husband and wife, conveying title to twenty-five (25) lode mining claims to CalPortland Company. Also enclosed is our check for the claims transfer fee, in the amount of \$750 (\$30 each for 25 claims).

If you have any question concerning this request, please feel free to contact me. Thank you for your assistance.

Very truly yours,

Snell & Wilmer



James P. Allen

JPA

Enclosure

ENTERED  
SEP 27 2017  
BY: *lm*

# 0977461

RECEIVED  
BLM AZ STATE OFFICE  
2017 SEP 13 P 2:53  
PHOENIX, ARIZONA

**EXHIBIT A**

The Property consists of the following described mining claims situated in Sections 11, 12, 13, and 14, Township 7 South, Range 16 East, Gila & Salt River Base & Meridian, Pinal County, Arizona, in the Mammoth (Old Hat) Mining District:

<b>Claim Name</b>	<b>Location</b>	<b>Serial No.</b>	<b>Notice of Location Recorded at:</b>
Thunderbird #1	NE¼ Sec. 14	332330 ✓	2063/563
Thunderbird #2	NE¼ Sec. 14	332331 ✓	2063/566
Thunderbird #3	NE¼ Sec. 14	332332 ✓	2063/569
Thunderbird #4	NE¼ Sec. 14	332333 ✓	2063/572
Thunderbird #5	SE¼ Sec. 11	332334 ✓	2063/575
Thunderbird #6	SE¼ Sec. 11	332335 ✓	2063/578
Thunderbird #7	NW¼ Sec. 13	332336 ✓	2063/581
Thunderbird #8	NW¼ Sec. 13	332337 ✓	2063/584
Thunderbird #9	SE¼ Sec. 11	332338 ✓	2063/587
Thunderbird #10	SE¼ Sec. 11	332339 ✓	2063/590
Thunderbird #11	SW¼ Sec. 11	332340 ✓	2063/593
Thunderbird #12	SW¼ Sec. 11	332341 ✓	2063/596
Thunderbird #13	SW¼ Sec. 11	332342 ✓	2063/599
Thunderbird #14	SW¼ Sec. 11	332343 ✓	2063/602
Thunderbird #15	NW¼ Sec. 14	332344 ✓	2063/605
Thunderbird #16	NW¼ Sec. 14	332345 ✓	2063/608
Thunderbird #17	NW¼ Sec. 14	332346 ✓	2063/611
Thunderbird #18	NW¼ Sec. 14	332347 ✓	2063/614
Bechtel No. 1	SW¼ Sec. 12	439014 <del>493014</del> ✓	2016/056278
Bechtel #2	SW¼ Sec. 12	439015 <del>493015</del> ✓	2016/056279
Bechtel #3	SW¼ Sec. 12	439016 ✓	2016/056280
Bechtel #4	NW¼ Sec. 13	439017 ✓	2016/056281
Bechtel #5	NW¼ Sec. 13	439018 ✓	2016/056282
Bechtel #6	SW¼ Sec. 12	439019 ✓	2016/056283
Pinal #1	NW¼ Sec. 13	332379 ✓	2063/496

RECEIVED  
 BLM AZ STATE OFFICE  
 2017 SEP 13 P 2:53  
 PHOENIX, ARIZONA



OFFICIAL RECORDS OF  
PINAL COUNTY RECORDER  
VIRGINIA ROSS

DATE/TIME: 08/28/2017 1326

FEE: \$15.00

PAGES: 6

FEE NUMBER: 2017-061979



*When Recorded, Return To:*

James P. Allen, Esq.  
Snell & Wilmer L.L.P.  
One South Church Avenue, Suite 1500  
Tucson, Arizona 85701

*For Recorder's Use*

**MINING DEED**  
(With special warranties of possessory title)

**NOTE: The Mining Deed attached hereto is being re-recorded solely to correct an administrative or clerical error in the legal description of the mining claims.**

NOTE: THIS RECORDING IS EXEMPT PURSUANT TO A.R.S. 11-1134 A(6) AND B(2)

RECEIVED  
BLM AZ STATE OFFICE  
2017 SEP 13 P 2:54  
PHOENIX, ARIZONA



OFFICIAL RECORDS OF  
PINAL COUNTY RECORDER  
VIRGINIA ROSS

**WHEN RECORDED, RETURN TO:**

James P. Allen, Esq  
Snell & Wilmer, L.L.P.  
One South Church Ave., Suite 1500  
Tucson, AZ 85701

DATE/TIME: 11/03/2016 1551  
FEE: \$15.00  
PAGES: 3  
FEE NUMBER: 2016-074561



*Exempt Pursuant to A.R.S. §11-1134(A)(6)*

*For Recorder's Use*

**MINING DEED**

**(With special warranties of possessory title)**

For Ten Dollars (\$10.00) and other good and valuable consideration, the receipt and sufficiency of which is hereby acknowledged, JAMES G. BECHTEL and ZORA BECHTEL, husband and wife (collectively, "**Grantors**"), do, subject to the paramount right and title of the United States of America and the limitations under the General Mining Law, hereby grant, sell and convey to CALPORTLAND COMPANY, an Arizona corporation ("**Grantee**"), those certain placer mining claims situated in the Mammoth (Old Hat) Mining District, Pinal County, Arizona, the names of which, the place of record of the location notices thereof in the official records of Pinal County and the serial numbers assigned by the Arizona State Office of the Bureau of Land Management, are set forth in Exhibit A attached hereto and made a part hereof (the "**Property**").

**TOGETHER WITH** any and all associated rights, tenements, hereditaments and appurtenances thereto belonging, or otherwise appertaining thereto.

**SUBJECT TO:**

1. The paramount title of the United States;
2. All existing roads, rights-of-way and easements of record in the office of the recorder of Cochise County, Arizona, and the Arizona State Office of the Bureau of Land Management; and
3. All leases, permits, approvals and other rights heretofore or hereafter granted by the United States in its administration of its paramount title.

Grantors hereby bind themselves and their successors to warrant and defend its possessory title, as against all acts of the Grantors herein and no other, subject to the matters set forth above.

**IN WITNESS WHEREOF**, Grantors have executed this Mining Deed on October 11, 2016.

RECEIVED  
BLM AZ STATE OFFICE  
2017 SEP 13 P 2:54  
PHOENIX, ARIZONA

GRANTORS:

JAMES G. BECHTEL


*James G. Bechtel*

ZORA BECHTEL

*Zora Bechtel*

STATE OF ARIZONA )  
 ) ss  
 PINAL COUNTY )

The foregoing instrument was acknowledged before me this 11<sup>th</sup> <sup>October</sup> day of September, 2016, by James G. Bechtel.




*Areta Finch*  
Notary Public

My commission expires:

STATE OF ARIZONA )  
 ) ss  
 PINAL COUNTY )

The foregoing instrument was acknowledged before me this 11<sup>th</sup> <sup>October</sup> day of September, 2016, by Zora Bechtel.



*Areta Finch*  
Notary Public

My commission expires:

RECEIVED  
BLM AZ STATE OFFICE  
2017 SEP 13 P 2:54  
PHOENIX, ARIZONA

**Corrected  
EXHIBIT A**

The Property consists of the following described mining claims situated in Sections 11, 12, 13, and 14, Township 7 South, Range 16 East, Gila & Salt River Base & Meridian, Pinal County, Arizona, in the Mammoth (Old Hat) Mining District:

Claim Name	Location	Serial No.	Notice of Location Recorded at:
Thunderbird #1	NE¼ Sec. 14	332330	2063/563
Thunderbird #2	NE¼ Sec. 14	332331	2063/566
Thunderbird #3	NE¼ Sec. 14	332332	2063/569
Thunderbird #4	NE¼ Sec. 14	332333	2063/572
Thunderbird #5	SE¼ Sec. 11	332334	2063/575
Thunderbird #6	SE¼ Sec. 11	332335	2063/578
Thunderbird #7	NW¼ Sec. 13	332336	2063/581
Thunderbird #8	NW¼ Sec. 13	332337	2063/584
Thunderbird #9	SE¼ Sec. 11	332338	2063/587
Thunderbird #10	SE¼ Sec. 11	332339	2063/590
Thunderbird #11	SW¼ Sec. 11	332340	2063/593
Thunderbird #12	SW¼ Sec. 11	332341	2063/596
Thunderbird #13	SW¼ Sec. 11	332342	2063/599
Thunderbird #14	SW¼ Sec. 11	332343	2063/602
Thunderbird #15	NW¼ Sec. 14	332344	2063/605
Thunderbird #16	NW¼ Sec. 14	332345	2063/608
Thunderbird #17	NW¼ Sec. 14	332346	2063/611
Thunderbird #18	NW¼ Sec. 14	332347	2063/614
Bechtel No. 1	SW¼ Sec. 12	493014	2016/056278
Bechtel #2	SW¼ Sec. 12	493015	2016/056279
Bechtel #3	SW¼ Sec. 12	439016	2016/056280
Bechtel #4	NW¼ Sec. 13	439017	2016/056281
Bechtel #5	NW¼ Sec. 13	439018	2016/056282
Bechtel #6	SW¼ Sec. 12	439019	2016/056283
Pinal #1	NW¼ Sec. 13	332379	2063/496

ALLEN, JMM1824-9088-3917

PHOENIX, ARIZONA

2011 SEP 13 P 2:54

RECEIVED  
BLM AZ STATE OFFICE

**EXHIBIT A**

The Property consists of the following described mining claims situated in Sections 11, 12, 13, and 14, Township 7 South, Range 16 East, Gila & Salt River Base & Meridian, Pinal County, Arizona, in the Mammoth (Old Hat) Mining District:

Claim Name	Location	Serial No.	Notice of Location Recorded at: (Book/Page)
Thunderbird #1	NE¼ Sec. 14	332330	2063/563
Thunderbird #2	NE¼ Sec. 14	332331	2063/566
Thunderbird #3	NE¼ Sec. 14	332332	2063/569
Thunderbird #4	NE¼ Sec. 14	332333	2063/572
Thunderbird #5	SE¼ Sec. 11	332334	2063/575
Thunderbird #6	SE¼ Sec. 11	332335	2063/578
Thunderbird #7	NW¼ Sec. 13	332336	2063/581
Thunderbird #8	NW¼ Sec. 13	332337	2063/584
Thunderbird #9	SE¼ Sec. 11	332338	2063/587
Thunderbird #10	SE¼ Sec. 11	332339	2063/590
Thunderbird #11	SW¼ Sec. 11	332341	2063/593
Thunderbird #12	SW¼ Sec. 11	332342	2063/596
Thunderbird #13	SW¼ Sec. 11	332343	2063/599
Thunderbird #14	SW¼ Sec. 11	332344	2063/602
Thunderbird #15	NW¼ Sec. 14	332345	2063/605
Thunderbird #16	NW¼ Sec. 14	332346	2063/608
Thunderbird #17	NW¼ Sec. 14	332347	2063/611
Thunderbird #18	NW¼ Sec. 14	332348	2063/614
Bechtel No. 1	SW¼ Sec. 12	439014	2016/056278
Bechtel #2	SW¼ Sec. 12	439015	2016/056279
Bechtel #3	SW¼ Sec. 12	439016	2016/056280
Bechtel #4	NW¼ Sec. 13	439017	2016/056281
Bechtel #5	NW¼ Sec. 13	439018	2016/056282
Bechtel #6	SW¼ Sec. 12	439019	2016/056283
Pinal #1	NW¼ Sec. 13	332379	496

RECEIVED  
 BLM AZ STATE OFFICE  
 2017 SEP 13 P 2:54  
 PHOENIX, ARIZONA



RECEIVED  
BLM AZ STATE OFFICE

2017 SEP 13 P 2:54

PHOENIX, ARIZONA

Page#

2017-0-74561

This document is a full, true and correct copy of the original recorded in this office.

Attest

*Virginia Ross* 9/13/17

Virginia Ross  
Pinal County Recorder, State of Arizona, County of Pinal

By *Cindy Clark* Deputy

**United States Department of the Interior  
Bureau of Land Management**  
DIV OF LANDS, MINRLS & ENERGY  
ONE N CENTRAL AVE  
PHOENIX, AZ 85004 -4427  
Phone: 602-417-9200

Receipt

No: 3977461

<b>Transaction #:</b> 4087531	
<b>Date of Transaction:</b> 09/14/2017	
<b>CUSTOMER:</b>	
CALPORTLAND COMPANY 2025 E FINANCIAL WAY GLENDDORA, CA 91741-4692 US	

LINE #	QTY	DESCRIPTION	REMARKS	UNIT PRICE	TOTAL
1	1.00	LOCATABLE MINERALS / MINING CLAIMS- NOT NEW-UNADJUD, ONE AUTH NO. ONLY / MINING CLAIM MONEY RECEIVED CASES: AMC332330/\$750.00	TRF/75	- n/a -	750.00
<b>TOTAL:</b>					<b>\$750.00</b>

PAYMENT INFORMATION					
1	AMOUNT:	750.00	POSTMARKED:	09/07/2017	
	TYPE:	CHECK	RECEIVED:	09/13/2017	
	CHECK NO:	918291			
	NAME:	SNELL & WILMER LLP 2025 E FINANCIAL WAY GLENDDORA CA 91741-4692 US			

<b>REMARKS</b>	

This receipt was generated by the automated BLM Collections and Billing System and is a paper representation of a portion of the official electronic record contained therein.

*10/6/17 R & FUND*  
*10/5/2017 \$500 REFUND AUTHORIZED.*  
*OVERPAYMENT, TRANSFER*  
*ONLY TO ONE ENTITY. PAID*  
*LIKE TRANSFERRED TO 3.*  
*379 ENTERED ON AMC 332330. FM*

**Authorized Date**10/05/2017

**Instructions to Accounts** AZ BLM REFUND \$500, TO SNELL & WILMER LLP, FOR  
OVERPAYMENT OF FEES, ON AMC332330, RECEIPT #3977461. RM

**Login ID**6222

**Entry Date**10/05/2017

**Total Amount**\$500.00



RECEIVED  
BLM AZ STATE OFFICE  
2017 SEP 13 P 2:53  
PHOENIX, ARIZONA

NEOPOST FIRST-CLASS MAIL  
09/07/2017  
US POSTAGE \$001.40  
ZIP 85701  
041M11273370

**Snell & Wilmer**  
L.L.P.  
LAW OFFICES

One South Church Avenue, Suite 1500  
Tucson, Arizona 85701-1630

*To: BLM Arizona State Office  
One North Central Avenue, Suite 800  
Phoenix, AZ 85004-4427*



**NOTICE!!**

**These documents have been scanned!**

**Do not place un-scanned documents beneath this notice!**

**Do not remove this notice from this file!**

GPO Jacket No. 560-102  
Print Order 61540  
Rise Business Services, LLC  
Job=AZ15 7/15/2019



Box Number= AZ15168



Claim Begin-End: AMC332379-AMC332393

**4 Annual Filings**



AZ15168-2

AMC332366-AMC325817

AMC 332330  
332379  
333338  
363190  
439014  
440282  
445815

August 14<sup>th</sup>, 2018

Bureau of Land Management  
Arizona State Office  
One North Central Avenue  
Suite 800  
Phoenix, AZ 85004-4427

Re: Annual Maintenance Fees for 2019

To whom it may concern,

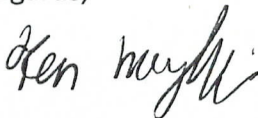
Enclosed are:

1. Check # 1447317 for \$12,710.00 (82 claims)
2. Annual Maintenance Fee form for the following claims:

AMC#	CLAIMS
363190 - 363192	Lime Rock No. 5 – Lime Rock No. 7
333338 - 333340	Calcium No. 1 – Calcium No. 3
333341 - 333343	Carbonate No. 1 – Carbonate No. 3
440282 - 440313	Grace No. 1 – Grace No. 32
445815 - 445822	Liberty No. 1 – Liberty No. 8
445823 - 445830	Liberty Lode No. 1 – Liberty Lode No. 8
332330 - 332347	Thunderbird No. 1 – Thunderbird No. 18
332379	Pinal No. 1
439014 - 439019	Bechtal No. 1 – Bechtal No. 6


Thank you.

Regards,



Kendall Mayfield  
Associate Geologist  
CalPortland Company  
626-691-1950

RECEIVED  
BLM AZ STATE OFFICE  
2018 AUG 16 P 2:31  
PHOENIX, ARIZONA

ENTERED  
AUG 24 2018  
BY: 

UNITED STATES  
 DEPARTMENT OF THE INTERIOR  
 BUREAU OF LAND MANAGEMENT  
**MAINTENANCE FEE PAYMENT FORM**  
**FOR PLACER MINING CLAIMS**

Remitter Name: CalPortland Company  
 Mailing Address: 2025 E. Financial Way  
 City, State, Zip: Glendora CA, 91741

Check here if this is a change of address

**FOR COUNTY RECORDER'S USE**

No. of claims 71 placer +11 lode  
 Total due BLM \$ 12,710.00

1 The maintenance fee may be paid by cash, check, money order, Bureau of Land Management (BLM) Declining Deposit Account, or credit card (VISA, American Express, Discover, or MasterCard). Payments must be remitted to the BLM State Office where your claim or site is recorded and received on or before September 1. If the payment is mailed, the envelope must be postmarked by a bona fide delivery service on or before September 1 and received at the proper BLM State Office within 15 calendar days after the due date. Payments may also be made by telephone using a credit card. A complete listing of BLM State Offices with their addresses and phone numbers can be found at <http://www.blm.gov>.

2 The maintenance fee for the following claim(s) applies to the assessment year 2019.

Claim Name	BLM SERIAL NO.	ACRES IN CLAIM	PAYMENT DUE TO THE BLM
Lime Rock No. 5	363190	20	\$155
Lime Rock No. 6	363191	20	\$155
Lime Rock No. 7	363192	20	\$155
Calcium No. 1	333338	20	\$155
Calcium No. 2	333339	20	\$155
Calcium No. 3	333340	20	\$155
Grace No. 1	440282	20	\$155
Grace No. 2	440283	20	\$155
Grace No. 3	440284	20	\$155
Grace No. 4	440285	20	\$155

Use a separate sheet for additional claim names, serial numbers, and claimant names and addresses.

*#4239460*

RECEIVED  
 BLM A7 STATE OFFICE  
 PHOENIX ARIZONA  
 2018 AUG 16 P 2:31

UNITED STATES  
DEPARTMENT OF THE INTERIOR  
BUREAU OF LAND MANAGEMENT  
**MAINTENANCE FEE PAYMENT FORM**  
**FOR PLACER MINING CLAIMS**

Remitter Name: CalPortland Company  
Mailing Address: 2025 E. Financial Way  
City, State, Zip: Glendora CA, 91741

Check here if this is a change of address

**FOR COUNTY RECORDER'S USE**

No. of claims see page 1

Total due BLM \$

- 1 The maintenance fee may be paid by cash, check, money order, Bureau of Land Management (BLM) Declining Deposit Account, or credit card (VISA, American Express, Discover, or MasterCard). Payments must be remitted to the BLM State Office where your claim or site is recorded and received on or before September 1. If the payment is mailed, the envelope must be postmarked by a bona fide delivery service on or before September 1 and received at the proper BLM State Office within 15 calendar days after the due date. Payments may also be made by telephone using a credit card. A complete listing of BLM State Offices with their addresses and phone numbers can be found at <http://www.blm.gov>.

- 2 The maintenance fee for the following claim(s) applies to the assessment year 2019.

RECEIVED  
BLM AZ STATE OFFICE  
2018 AUG 16 P 2:31  
PHOENIX, ARIZONA

Claim Name	BLM SERIAL NO.	ACRES IN CLAIM	PAYMENT DUE TO THE BLM
Grace No. 5	440286	20	\$155
Grace No. 6	440287	20	\$155
Grace No. 7	440288	20	\$155
Grace No. 8	440289	20	\$155
Grace No. 9	440290	20	\$155
Grace No. 10	440291	20	\$155
Grace No. 11	440292	20	\$155
Grace No. 12	440293	20	\$155
Grace No. 13	440294	20	\$155
Grace No. 14	440295	20	\$155

Use a separate sheet for additional claim names, serial numbers, and claimant names and addresses.



UNITED STATES  
DEPARTMENT OF THE INTERIOR  
BUREAU OF LAND MANAGEMENT  
**MAINTENANCE FEE PAYMENT FORM**  
**FOR PLACER MINING CLAIMS**

Remitter Name: CalPortland Company

Mailing Address: 2025 E. Financial Way

City, State, Zip: Glendora CA, 91741

Check here if this is a change of address

**FOR COUNTY RECORDER'S USE**

No. of claims see page 1

Total due BLM \$

- The maintenance fee may be paid by cash, check, money order, Bureau of Land Management (BLM) Declining Deposit Account, or credit card (VISA, American Express, Discover, or MasterCard). Payments must be remitted to the BLM State Office where your claim or site is recorded and received on or before September 1. If the payment is mailed, the envelope must be postmarked by a bona fide delivery service on or before September 1 and received at the proper BLM State Office within 15 calendar days after the due date. Payments may also be made by telephone using a credit card. A complete listing of BLM State Offices with their addresses and phone numbers can be found at <http://www.blm.gov>.

- The maintenance fee for the following claim(s) applies to the assessment year 2019.

Claim Name	BLM SERIAL NO.	ACRES IN CLAIM	PAYMENT DUE TO THE BLM
Grace No. 15	440296	20	\$155
Grace No. 16	440297	20	\$155
Grace No. 17	440298	20	\$155
Grace No. 18	440299	20	\$155
Grace No. 19	440300	20	\$155
Grace No. 20	440301	20	\$155
Grace No. 21	440302	20	\$155
Grace No. 22	440303	20	\$155
Grace No. 23	440304	20	\$155
Grace No. 24	440305	20	\$155

Use a separate sheet for additional claim names, serial numbers, and claimant names and addresses.

RECEIVED  
BLM AZ STATE OFFICE  
2018 AUG 16 P 2:32  
PHOENIX ARIZONA

UNITED STATES  
 DEPARTMENT OF THE INTERIOR  
 BUREAU OF LAND MANAGEMENT  
**MAINTENANCE FEE PAYMENT FORM**  
**FOR PLACER MINING CLAIMS**

Remitter Name: CalPortland Company

Mailing Address: 2025 E. Financial Way

City, State, Zip: Glendora CA, 91741

Check here if this is a change of address

**FOR COUNTY RECORDER'S USE**

No. of claims see page 1

Total due BLM \$

- The maintenance fee may be paid by cash, check, money order, Bureau of Land Management (BLM) Declining Deposit Account, or credit card (VISA, American Express, Discover, or MasterCard). Payments must be remitted to the BLM State Office where your claim or site is recorded and received on or before September 1. If the payment is mailed, the envelope must be postmarked by a bona fide delivery service on or before September 1 and received at the proper BLM State Office within 15 calendar days after the due date. Payments may also be made by telephone using a credit card. A complete listing of BLM State Offices with their addresses and phone numbers can be found at <http://www.blm.gov>.

- The maintenance fee for the following claim(s) applies to the assessment year 2019.

Claim Name	BLM SERIAL NO.	ACRES IN CLAIM	PAYMENT DUE TO THE BLM
Grace No. 25	440306	20	\$155
Grace No. 26	440307	20	\$155
Grace No. 27	440308	20	\$155
Grace No. 28	440309	20	\$155
Grace No. 29	440310	20	\$155
Grace No. 30	440311	20	\$155
Grace No. 31	440312	20	\$155
Grace No. 32	440313	20	\$155
Thunderbird No. 1	332330	20	\$155
Thunderbird No. 2	332331	20	\$155

Use a separate sheet for additional claim names, serial numbers, and claimant names and addresses.

PHOENIX, ARIZONA

2018 AUG 16 P 2:32

RECEIVED  
BLM AZ STATE OFFICE

UNITED STATES  
DEPARTMENT OF THE INTERIOR  
BUREAU OF LAND MANAGEMENT  
**MAINTENANCE FEE PAYMENT FORM**  
**FOR PLACER MINING CLAIMS**

Remitter Name: CalPortland Company

Mailing Address: 2025 E. Financial Way

City, State, Zip: Glendora CA, 91741

Check here if this is a change of address

**FOR COUNTY RECORDER'S USE**

No. of claims see page 1

Total due BLM \$

- 1 The maintenance fee may be paid by cash, check, money order, Bureau of Land Management (BLM) Declining Deposit Account, or credit card (VISA, American Express, Discover, or MasterCard). Payments must be remitted to the BLM State Office where your claim or site is recorded and received on or before September 1. If the payment is mailed, the envelope must be postmarked by a bona fide delivery service on or before September 1 and received at the proper BLM State Office within 15 calendar days after the due date. Payments may also be made by telephone using a credit card. A complete listing of BLM State Offices with their addresses and phone numbers can be found at <http://www.blm.gov>.

- 2 The maintenance fee for the following claim(s) applies to the assessment year 2019.

Claim Name	BLM SERIAL NO.	ACRES IN CLAIM	PAYMENT DUE TO THE BLM
Thunderbird No. 3	332332	20	\$155
Thunderbird No. 4	332333	20	\$155
Thunderbird No. 5	332334	20	\$155
Thunderbird No. 6	332335	20	\$155
Thunderbird No. 7	332336	20	\$155
Thunderbird No. 8	332337	20	\$155
Thunderbird No. 9	332338	20	\$155
Thunderbird No. 10	332339	20	\$155
Thunderbird No. 11	332340	20	\$155
Thunderbird No. 12	332341	20	\$155

Use a separate sheet for additional claim names, serial numbers, and claimant names and addresses.

RECEIVED  
BLM AT STATE OFFICE  
2018 AUG 16 P 2:32  
PHOENIX ARIZONA

UNITED STATES  
DEPARTMENT OF THE INTERIOR  
BUREAU OF LAND MANAGEMENT  
**MAINTENANCE FEE PAYMENT FORM**  
**FOR PLACER MINING CLAIMS**

Remitter Name: CalPortland Company  
Mailing Address: 2025 E. Financial Way  
City, State, Zip: Glendora CA, 91741

Check here if this is a change of address

**FOR COUNTY RECORDER'S USE**

No. of claims see page 1

Total due BLM \$

1 The maintenance fee may be paid by cash, check, money order, Bureau of Land Management (BLM) Declining Deposit Account, or credit card (VISA, American Express, Discover, or MasterCard). Payments must be remitted to the BLM State Office where your claim or site is recorded and received on or before September 1. If the payment is mailed, the envelope must be postmarked by a bona fide delivery service on or before September 1 and received at the proper BLM State Office within 15 calendar days after the due date. Payments may also be made by telephone using a credit card. A complete listing of BLM State Offices with their addresses and phone numbers can be found at <http://www.blm.gov>.

2 The maintenance fee for the following claim(s) applies to the assessment year 2019.

RECEIVED  
BLM AZ STATE OFFICE  
2018 AUG 16 P 2:32  
PHOENIX, ARIZONA

Claim Name	BLM SERIAL NO.	ACRES IN CLAIM	PAYMENT DUE TO THE BLM
Thunderbird No. 13	332342	20	\$155
Thunderbird No. 14	332343	20	\$155
Thunderbird No. 15	332344	20	\$155
Thunderbird No. 16	332345	20	\$155
Thunderbird No. 17	332346	20	\$155
Thunderbird No. 18	332347	20	\$155
Pinal No. 1	332379	20	\$155
Bechtal No. 1	439014	20	\$155
Bechtal No. 2	439015	20	\$155
Bechtal No. 3	439016	20	\$155

Use a separate sheet for additional claim names, serial numbers, and claimant names and addresses.

UNITED STATES  
 DEPARTMENT OF THE INTERIOR  
 BUREAU OF LAND MANAGEMENT  
**MAINTENANCE FEE PAYMENT FORM**  
**FOR PLACER MINING CLAIMS**

Remitter Name: CalPortland Company  
 Mailing Address: 2025 E. Financial Way  
 City, State, Zip: Glendora CA, 91741

Check here if this is a change of address

**FOR COUNTY RECORDER'S USE**

No. of claims see page 1  
 Total due BLM \$ \_\_\_\_\_

1 The maintenance fee may be paid by cash, check, money order, Bureau of Land Management (BLM) Declining Deposit Account, or credit card (VISA, American Express, Discover, or MasterCard). Payments must be remitted to the BLM State Office where your claim or site is recorded and received on or before September 1. If the payment is mailed, the envelope must be postmarked by a bona fide delivery service on or before September 1 and received at the proper BLM State Office within 15 calendar days after the due date. Payments may also be made by telephone using a credit card. A complete listing of BLM State Offices with their addresses and phone numbers can be found at <http://www.blm.gov>.

2 The maintenance fee for the following claim(s) applies to the assessment year 2019.

Claim Name	BLM SERIAL NO.	ACRES IN CLAIM	PAYMENT DUE TO THE BLM
Bechtal No. 4	439017	20	\$155
Bechtal No. 5	439018	20	\$155
Bechtal No. 6	439019	20	\$155
Liberty No. 1	445815	13	\$155
Liberty No. 2	445816	16.24	\$155
Liberty No. 3	445817	16.51	\$155
Liberty No. 4	445818	14.25	\$155
Liberty No. 5	445819	18.06	\$155
Liberty No. 6	445820	18.07	\$155
Liberty No. 7	445821	18.08	\$155

Use a separate sheet for additional claim names, serial numbers, and claimant names and addresses.

RECEIVED  
 BLM AZ STATE OFFICE  
 2018 AUG 16 P 2:32  
 PHOENIX, ARIZONA

UNITED STATES  
 DEPARTMENT OF THE INTERIOR  
 BUREAU OF LAND MANAGEMENT  
**MAINTENANCE FEE PAYMENT FORM**  
**FOR PLACER MINING CLAIMS**

Remitter Name: CalPortland Company  
 Mailing Address: 2025 E. Financial Way  
 City, State, Zip: Glendora CA, 91741

Check here if this is a change of address

**FOR COUNTY RECORDER'S USE**

No. of claims see page 1  
 Total due BLM \$ \_\_\_\_\_

- The maintenance fee may be paid by cash, check, money order, Bureau of Land Management (BLM) Declining Deposit Account, or credit card (VISA, American Express, Discover, or MasterCard). Payments must be remitted to the BLM State Office where your claim or site is recorded and received on or before September 1. If the payment is mailed, the envelope must be postmarked by a bona fide delivery service on or before September 1 and received at the proper BLM State Office within 15 calendar days after the due date. Payments may also be made by telephone using a credit card. A complete listing of BLM State Offices with their addresses and phone numbers can be found at <http://www.blm.gov>.
- The maintenance fee for the following claim(s) applies to the assessment year 2019.

RECEIVED  
 BLM AZ STATE OFFICE  
 2018 AUG 16 P 2:32  
 PHOENIX ARIZONA

Claim Name	BLM SERIAL NO.	ACRES IN CLAIM	PAYMENT DUE TO THE BLM
Liberty No. 8	445822	14.64	\$155

Use a separate sheet for additional claim names, serial numbers, and claimant names and addresses.

UNITED STATES  
 DEPARTMENT OF THE INTERIOR  
 BUREAU OF LAND MANAGEMENT  
**MAINTENANCE FEE PAYMENT FORM**  
**FOR LODE CLAIMS, MILL SITES AND TUNNEL SITES**

Remitter Name: <u>CalPortland Company</u> Mailing Address: <u>2025 E. Financial Way</u> City, State, Zip: <u>Glendora CA, 91741</u>  <input type="checkbox"/> Check here if this is a change of address	
---	--

**FOR COUNTY RECORDER'S USE**

No. of claims	11 lode claims
x\$155 per claim/site	
Total due BLM \$	see page 1 for total

1 The maintenance fee may be paid by cash, check, money order, Bureau of Land Management (BLM) Declining Deposit Account, or credit card (VISA, American Express, Discover, or MasterCard). Payments must be remitted to the BLM State Office where your claim or site is recorded and received on or before September 1. If the payment is mailed, the envelope must be postmarked by a bona fide delivery service on or before September 1 and received at the proper BLM State Office within 15 calendar days after the due date. Payments may also be made by telephone using a credit card. A complete listing of BLM State Offices with their addresses and phone numbers can be found at <http://www.blm.gov>.

RECEIVED  
 BLM STATE OFFICE  
 2018 AUG 16 P 2:32  
 PHOENIX, ARIZONA

2 The maintenance fee for the following claim(s) applies to the assessment year 2019.

Claim Name	BLM SERIAL NO.
Carbonate No. 1	333341
Carbonate No. 2	333342
Carbonate No. 3	333343
Liberty Lode No. 1	445823
Liberty Lode No. 2	445824
Liberty Lode No. 3	445825
Liberty Lode No. 4	445826
Liberty Lode No. 5	445827
Liberty Lode No. 6	445828
Liberty Lode No. 7	445829

Use a separate sheet for additional claim names, serial numbers, and claimant names and addresses.

UNITED STATES  
 DEPARTMENT OF THE INTERIOR  
 BUREAU OF LAND MANAGEMENT  
**MAINTENANCE FEE PAYMENT FORM**  
**FOR LODE CLAIMS, MILL SITES AND TUNNEL SITES**

Remitter Name: CalPortland Company  
 Mailing Address: 2025 E. Financial Way  
 City, State, Zip: Glendora CA, 91741

Check here if this is a change of address

**FOR COUNTY RECORDER'S USE**

No. of claims see page 1  
 x\$155 per  
 claim/site  
 Total due BLM \$ see page 1 for total

- 1 The maintenance fee may be paid by cash, check, money order, Bureau of Land Management (BLM) Declining Deposit Account, or credit card (VISA, American Express, Discover, or MasterCard). Payments must be remitted to the BLM State Office where your claim or site is recorded and received on or before September 1. If the payment is mailed, the envelope must be postmarked by a bona fide delivery service on or before September 1 and received at the proper BLM State Office within 15 calendar days after the due date. Payments may also be made by telephone using a credit card. A complete listing of BLM State Offices with their addresses and phone numbers can be found at <http://www.blm.gov>.

- 2 The maintenance fee for the following claim(s) applies to the assessment year 2019.

Claim Name	BLM SERIAL NO.
Liberty Lode No. 8	445830

Use a separate sheet for additional claim names, serial numbers, and claimant names and addresses.

RECEIVED  
 BLM AZ STATE OFFICE  
 2018 AUG 16 P 2:32  
 PHOENIX, ARIZONA



RECEIVED  
BLM AZ STATE OFFICE

2018 AUG 16 P 2:31


PHOENIX, ARIZONA

T M CAPUL/K MAYFIELD  
6268526200  
CALPORTLAND COMPANY  
2025 E FINANCIAL WAY  
GLENORA CA 91741

1 LBS

1 OF 1

SHIP TO:  
ARIZONA STATE OFFICE  
626 6911950  
BUREAU OF LAND MANAGEMENT  
ONE NORTH CENTRAL AV STE 800  
PHOENIX AZ 85004




AZ 850 9-10



UPS GROUND

TRACKING #: 1Z WR0 572 03 9470 6421



BILLING: P/P

Reference No.1: Engineering Department  
Reference No.2: Km/99759631

XOL 18.07.27

NV45 03.0A 07/2018



Print Label

FOR UPS SHIPPING ONLY



Page 1 of 1

FOR UPS SHIPPING ONLY

**United States Department of the Interior**  
**Bureau of Land Management**  
 DIV OF LANDS, MINRLS & ENERGY  
 ONE N CENTRAL AVE  
 PHOENIX, AZ 85004 -4427  
 Phone: 602-417-9200

Receipt

No: 4239460

<b>Transaction #:</b> 4354859	
<b>Date of Transaction:</b> 08/20/2018	
CUSTOMER:	
CALPORTLAND COMPANY 2025 E FINANCIAL WAY GLENDDORA,CA 91741-4692 US	

LINE #	QTY	DESCRIPTION	REMARKS	UNIT PRICE	TOTAL
1	1.00	LOCATABLE MINERALS / MINING CLAIMS- NOT NEW-UNADJUD,ONE AUTH NO. ONLY / MINING CLAIM MONEY RECEIVED CASES: AMC363190/\$12710.00	MAINT 2019/82	- n/a -	12710.00
<b>TOTAL:</b>					<b>\$12,710.00</b>

PAYMENT INFORMATION			
1	AMOUNT:	12710.00	POSTMARKED: N/A
	TYPE:	CHECK	RECEIVED: 08/16/2018
	CHECK NO:	1447317	
	NAME:	CALPORTLAND COMPANY 2025 E FINANCIAL WAY GLENDDORA CA 91741-4692 US	

REMARKS

This receipt was generated by the automated BLM Collections and Billing System and is a paper representation of a portion of the official electronic record contained therein.

**DEPARTMENT OF THE INTERIOR  
BUREAU OF LAND MANAGEMENT  
MINING CLAIMS**

**MC Maintenance Fees Paid Through the BLM Pay Portal**

**CBS Receipt: 3945586**Printed For Lead File # **AMC332379**

Agency Tracking ID: 1503093396

Number of BLM Serial Nr: 25

Assessment Year: 2018

Total Amount Paid: \$3,875.00

Paid On: 08/18/2017

Claim Name	BLM Serial No	Lead File No	Amount Paid
THUNDERBIRD #1	AMC332330	AMC332330	\$155.00
THUNDERBIRD #2	AMC332331	AMC332330	\$155.00
THUNDERBIRD #3	AMC332332	AMC332330	\$155.00
THUNDERBIRD #4	AMC332333	AMC332330	\$155.00
THUNDERBIRD #5	AMC332334	AMC332330	\$155.00
THUNDERBIRD #6	AMC332335	AMC332330	\$155.00
THUNDERBIRD #7	AMC332336	AMC332330	\$155.00
THUNDERBIRD #8	AMC332337	AMC332330	\$155.00
THUNDERBIRD #9	AMC332338	AMC332330	\$155.00
THUNDERBIRD #10	AMC332339	AMC332330	\$155.00
THUNDERBIRD #11	AMC332340	AMC332330	\$155.00
THUNDERBIRD #12	AMC332341	AMC332330	\$155.00
THUNDERBIRD #13	AMC332342	AMC332330	\$155.00
THUNDERBIRD #14	AMC332343	AMC332330	\$155.00
THUNDERBIRD #15	AMC332344	AMC332330	\$155.00
THUNDERBIRD #16	AMC332345	AMC332330	\$155.00
THUNDERBIRD #17	AMC332346	AMC332330	\$155.00
THUNDERBIRD #18	AMC332347	AMC332330	\$155.00
PINAL #1	AMC332379	AMC332379	\$155.00
BECHTEL NO 1	AMC439014	AMC439014	\$155.00
BECHTEL NO 2	AMC439015	AMC439014	\$155.00
BECHTEL NO 3	AMC439016	AMC439014	\$155.00
BECHTEL NO 4	AMC439017	AMC439014	\$155.00
BECHTEL NO 5	AMC439018	AMC439014	\$155.00
BECHTEL NO 6	AMC439019	AMC439014	\$155.00

**United States Department of the Interior**  
**Bureau of Land Management**  
 BUSINESS & SUPPORT SVCS DIV  
 ONE N CENTRAL AVE SUITE 800  
 PHOENIX, AZ 85004 -4427  
 Phone: 602-417-9200

Receipt

No: 3945586

<b>Transaction #:</b> 4055280	
<b>Date of Transaction:</b> 08/18/2017	
<b>CUSTOMER:</b>	
CALPORTLAND COMPANY CALPORTLAND COMPANY GLENDORA,CA 91741 US	

LINE #	QTY	DESCRIPTION	REMARKS	UNIT PRICE	TOTAL
1	1.00	LOCATABLE MINERALS / MINING CLAIMS- NOT NEW-UNADJUD,ONE AUTH NO. ONLY / MINING CLAIM MONEY RECEIVED <b>CASES: AMC332346/\$3875.00</b>		- n/a -	3875.00
<b>TOTAL:</b>					<b>\$3,875.00</b>

PAYMENT INFORMATION				
NOTE: Items will appear on credit card statement as "BLM O Mining Claim".				
1	AMOUNT:	3875.00	POSTMARKED:	N/A
	TYPE:	CREDIT CARD	RECEIVED:	08/18/2017
	NAME:	CALPORTLAND COMPANY CALPORTLAND COMPANY GLENDORA CA 91741 US		
	CARD NO:	XXXXXXXXXXXX9054	AUTH CODE:	037615
	NAME ON CARD:	CALPORTLAND COMPANY		
	EXPIRES:	05/2019		
	SIGNATURE:			

REMARKS

This receipt was generated by the automated BLM Collections and Billing System and is a paper representation of a portion of the official electronic record contained therein.

UNITED STATES  
DEPARTMENT OF THE INTERIOR  
BUREAU OF LAND MANAGEMENT  
**MAINTENANCE FEE PAYMENT FORM  
FOR PLACER MINING CLAIMS**

332330  
332379  
360583

Remitter Name: James G. Bechtel and Zora Bechtel  
Mailing Address: 18 N. Riata St.  
City, State, Zip: Gilbert, AZ 85234

Check here if this is a change of address.

**FOR COUNTY RECORDER'S USE**

No. of claims 25  
Total due BLM \$ 3,875

- The maintenance fee may be paid by cash, check, money order, Bureau of Land Management (BLM) Declining Deposit Account, or credit card (VISA, American Express, Discover, or MasterCard). Payments must be remitted to the BLM State Office where your claim or site is recorded and received on or before September 1. If the payment is mailed, the envelope must be postmarked by a bona fide delivery service on or before September 1 and received at the proper BLM State Office within 15 calendar days after the due date. Payments may also be made by telephone using a credit card. A complete listing of BLM State Offices with their addresses and phone numbers can be found at <http://www.blm.gov>.
- The maintenance fee for the following claim(s) applies to the assessment year 2017.

CLAIM NAME	BLM SERIAL NO.	ACRES IN CLAIM	PAYMENT DUE TO THE BLM (See Instructions on Page 2)
Thunderbird No.			
1, 2, 3, 4, 5, 6, 7, 8,	332330	20 acres ea.	\$155 x 18 =
9, 10, 11, 12, 13, 14,	thru		2,790
15, 16, 17, 18	332347		
Pinal #1	332379	20 acres	\$155
Bechtel No.	360583	20 acres ea.	\$155 x 6 =
1, 2, 3, 4, 5, 6	thru		\$930
	360588		Total \$ 3,875

Use a separate sheet for additional claim names, serial numbers, and claimant names and addresses.

Zora R. Bechtel # 3595434

## INSTRUCTIONS

1. This is an optional form that may be used to satisfy the requirements for the Bureau of Land Management (BLM) under the provisions of 43 U.S.C. §1744 and 30 U.S.C. §28f and the regulations thereunder (43 CFR part 3834). Since local and State laws may vary, you should contact your local and State agencies where the claims are located to ensure all applicable laws and requirements are satisfied.
2. This form should be used to pay the maintenance fee for placer mining claims only. To pay the maintenance fee for lode mining claims, mill sites or tunnel sites, use Form 3830-5.
3. Complete the section for the number of claims and the amount being remitted to the BLM.
4. Enter the year in paragraph 2 for the applicable assessment year.
5. List all mining claim names and the BLM serial number associated to the claim if the BLM has notified you what the serial number is. Every attempt should be made to include the current BLM serial number for each claim listed. List the acreage for each claim and the amount due based on the acreage. See the chart below for amounts due.
6. The maintenance fee for placer mining claims is paid for every 20 acres of the claim or portion thereof. When making a maintenance fee payment for your placer claim, you should make your payment in accordance with the following chart:

Number of acres in the claim	Maintenance Fee Payment Due Per Claim
< = 20 acres	\$155
> 20 acres but < = 40 acres	\$310
> 40 acres but < = 60 acres	\$465
> 60 acres but < = 80 acres	\$620
> 80 acres but < = 100 acres	\$775
> 100 acres but < = 120 acres	\$930
> 120 acres but < = 140 acres	\$1,085
> 140 acres but < = 160 acres	\$1,240
> 160 acres	Contact the BLM

Legend: > means greater than; < means less than; = means equal to

RECEIVED  
 BLM ARIZONA  
 2016 JUN 28 P 1 59  
 PHOENIX, ARIZONA

7. The name and current mailing addresses of the person paying the maintenance fee(s) should be listed at the top of the form. If this is a change of address for a claimant, that should also be noted.
8. If needed, an additional sheet can be used to continue listing claim names, BLM serial numbers, acres in claim, payment due or the name and current mailing address of additional claimants.
9. If paying by credit card, you must complete the following credit card information on page 4: (a) exact name on the face of the credit card; (b) amount paid; (c) type of card; (d) credit card number; (e) expiration date of the card; and (f) telephone number. You must also sign page 4 to show authorization to charge the credit card.

## NOTICES

**THE PRIVACY ACT** and 43 CFR 2.48(d) require that you be furnished with the following information in connection with the information requested by this form.

**AUTHORITY:** 30 U.S.C. 28f and 43 CFR part 3834 permit collection of the information requested by this form.




**PRINCIPAL PURPOSE:** The BLM will use the information you provide to record the annual maintenance fee payment for the claims listed and to verify that payment has been made in accordance with 30 U.S.C. 28f and 43 CFR part 3834.

**ROUTINE USES:** The BLM will only disclose this information in accordance with the provisions at 43 CFR 2.56(b) and (c).

**EFFECT OF NOT PROVIDING INFORMATION:** Disclosure of the requested information is required by 30 U.S.C. 28f and 43 CFR part 3834 for claimants paying the annual maintenance fee. The use of this specific form when paying the maintenance fee is optional. However, when paying the maintenance fee, it is the requested information on this form that is required to be submitted along with the fee. Failure to submit all the required information will delay the BLM's processing of the information and may preclude the BLM's acceptance of the maintenance fee payment, which may result in forfeiture of the mining claim(s) by the claimant.

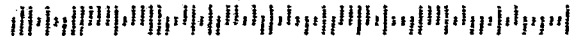
PHOENIX AZ 852

27 JUN 2016 PM 3 L



95004-442700

RECEIVED  
BLM AZ STATE OFFICE  
2016 JUN 28 P 1:59  
PHOENIX, ARIZONA



**United States Department of the Interior  
Bureau of Land Management  
DIV OF LANDS, MINRLS & ENERGY  
ONE N CENTRAL AVE  
PHOENIX, AZ 85004 -4427  
Phone: 602-417-9200**

Receipt

No: 3595434


<b>Transaction #:</b> 3698690	
<b>Date of Transaction:</b> 06/29/2016	
<b>CUSTOMER:</b>	
JAMES G BECHTEL 18 N RIATA ST GILBERT, AZ 85234-5865 US	

LINE #	QTY	DESCRIPTION	REMARKS	UNIT PRICE	TOTAL
1	1.00	LOCATABLE MINERALS / MINING CLAIMS- NOT NEW-UNADJUD, ONE AUTH NO. ONLY / MINING CLAIM MONEY RECEIVED CASES: AMC332330/\$3875.00	MAINT 2017/25	- n/a -	3875.00
<b>TOTAL:</b>					<b>\$3,875.00</b>

PAYMENT INFORMATION					
1	AMOUNT:	3875.00	POSTMARKED:	06/27/2016	
	TYPE:	CHECK	RECEIVED:	06/28/2016	
	CHECK NO:	11510			
	NAME:	PINAL HARVEST BOX 1208 COOLIDGE AZ 85128 US			

REMARKS

This receipt was generated by the automated BLM Collections and Billing System and is a paper representation of a portion of the official electronic record contained therein.

**ENTERED**  
JUN 30 2016  
BY: 



UNITED STATES  
DEPARTMENT OF THE INTERIOR  
BUREAU OF LAND MANAGEMENT  
**MAINTENANCE FEE PAYMENT FORM  
FOR PLACER MINING CLAIMS**

332330  
332379  
360583

Remitter Name: James G. Bechtel and Zora Bechtel  
Mailing Address: 18 N. Riata St.  
City, State, Zip: Gilbert, AZ 85234

Check here if this is a change of address.

**FOR COUNTY RECORDER'S USE**

No. of claims 25  
Total due BLM \$ 3,875

- The maintenance fee may be paid by cash, check, money order, Bureau of Land Management (BLM) Declining Deposit Account, or credit card (VISA, American Express, Discover, or MasterCard). Payments must be remitted to the BLM State Office where your claim or site is recorded and received on or before September 1. If the payment is mailed, the envelope must be postmarked by a bona fide delivery service on or before September 1 and received at the proper BLM State Office within 15 calendar days after the due date. Payments may also be made by telephone using a credit card. A complete listing of BLM State Offices with their addresses and phone numbers can be found at <http://www.blm.gov>.
- The maintenance fee for the following claim(s) applies to the assessment year 2016.

CLAIM NAME	BLM SERIAL NO.	ACRES IN CLAIM	PAYMENT DUE TO THE BLM (See Instructions on Page 2)
Thunderbird No.			
1,2,3,4,5,6,7,8,9,	332330 thru	20 acres ea.	\$155 x 18 =
10,11,12,13,14,15,16,17,18	332347		\$2790
Pinal #1	332379	20 acres	\$155
Bechtel No.	360583 thru	20 acres ea.	\$155 x 6 =
1,2,3,4,5,6	360588		\$930
			<b>Total: \$3,875</b>

RECEIVED  
BLM STATE OFFICE  
2015 JUN - 5 P 2:56  
PHOENIX, ARIZONA



Use a separate sheet for additional claim names, serial numbers, and claimant names and addresses.

*Zora R Bechtel*

**ENTERED**  
JUN - 9 2015  
BY: *[Signature]*

(Continued on page 2)

**RECEIPT # 3316325**




85004442700

PHOENIX, AZ 852

03 JUN RECEIVED 3 L  
BLM AZ STATE OFFICE

2015 JUN -5 P 2: 54

PHOENIX, ARIZONA



**United States Department of the Interior**  
**Bureau of Land Management**  
 LANDS/RECREATION & PLANNING  
 ONE N CENTRAL AVE  
 PHOENIX, AZ 85004 -2203  
 Phone: 602-417-9200

Receipt

No: 3316325

<b>Transaction #:</b> 3413476	
<b>Date of Transaction:</b> 06/08/2015	
CUSTOMER:	
JAMES G BECHTEL 18 N RIATA ST GILBERT, AZ 85234-5865 US	

LINE #	QTY	DESCRIPTION	REMARKS	UNIT PRICE	TOTAL
1	1.00	LOCATABLE MINERALS / MINING CLAIMS-NOT NEW-UNADJUD, ONE AUTH NO. ONLY / MINING CLAIM MONEY RECEIVED CASES: AMC332330/\$3875.00	MAINT FEE PYMNT (25) 2016	- n/a -	3875.00
<b>TOTAL:</b>					<b>\$3,875.00</b>

PAYMENT INFORMATION			
1	AMOUNT:	3875.00	POSTMARKED: 06/03/2015
	TYPE:	CHECK	RECEIVED: 06/05/2015
	CHECK NO:	11053	
	NAME:	PINAL HARVEST PO BOX 1208 COOLIDGE AZ 85128 US	

REMARKS

This receipt was generated by the automated BLM Collections and Billing System and is a paper representation of a portion of the official electronic record contained therein.

**ENTERED**  
 JUN - 9 2015  
 BY: RAM

UNITED STATES  
DEPARTMENT OF THE INTERIOR  
BUREAU OF LAND MANAGEMENT  
**MAINTENANCE FEE PAYMENT FORM  
FOR PLACER MINING CLAIMS**

AMC 332330  
332379  
360583

182

Remitter Name: James G. Bechtel -  
Zora Bechtel  
Mailing Address: 18 N. Riata St.  
City, State, Zip: Gilbert, AZ 85234

Check here if this is a change of address.

**FOR COUNTY RECORDER'S USE**

No. of claims 25  
Total due BLM \$ 3875.00

- The maintenance fee may be paid by cash, check, money order, Bureau of Land Management (BLM) Declining Deposit Account, or credit card (VISA, American Express, Discover, or MasterCard). Payments must be remitted to the BLM State Office where your claim or site is recorded and received on or before September 1. If the payment is mailed, the envelope must be postmarked by a bona fide delivery service on or before September 1 and received at the proper BLM State Office within 15 calendar days after the due date. Payments may also be made by telephone using a credit card. A complete listing of BLM State Offices with their addresses and phone numbers can be found at <http://www.blm.gov>.
- The maintenance fee for the following claim(s) applies to the assessment year 2015.

CLAIM NAME	BLM SERIAL NO.	ACRES IN CLAIM	PAYMENT DUE TO THE BLM (See Instructions on Page 2)
Thunderbird No	332330 thru	20 acres	155.00
1, 2, 3, 4, 5, 6, 7, 8,	332347	each	
9, 10, 11, 12, 13, 14,			
15, 16, 17, 18			
Pinal # 1	332379	20 acres	155
Bechtel Nos.	360583 thru	20 acres	
1, 2, 3, 4, 5, 6	360588	each	930
			total 3,875

Use a separate sheet for additional claim names, serial numbers, and claimant names and addresses.

(Continued on page 2)

ENTERED  
JUL 28 2014  
BY: RAM

#3084912

James & Zora Bechtel  
18 N. Riata Street  
Gilbert, AZ 85234


RECEIVED  
BLM AZ STATE OFFICE

2014 JUL 24 P 2: 56

PHOENIX. ARIZONA

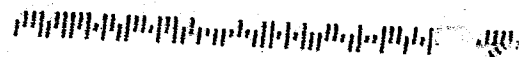
PHOENIX AZ 852

23 JUL 2014 PM 9 L




Bureau of Land Management  
Arizona State Office  
One North Central Ave., Suite 800  
Phoenix, AZ 85004-4427

*Claim*  
*Maintenance Fees - 2015* 85004442700



**United States Department of the Interior**  
**Bureau of Land Management**  
 LANDS/RECREATION & PLANNING  
 ONE N CENTRAL AVE  
 PHOENIX, AZ 85004 -2203  
 Phone: 602-417-9200



Receipt

No: 3084912

<b>Transaction #:</b> 3176233	
<b>Date of Transaction:</b> 07/25/2014	
<b>CUSTOMER:</b>	
JAMES G BECHTEL 18 N RIATA ST GILBERT, AZ 85234-5865 US	

LINE #	QTY	DESCRIPTION	REMARKS	UNIT PRICE	TOTAL
1	1.00	LOCATABLE MINERALS / MINING CLAIMS-NOT NEW-UNADJUD, ONE AUTH NO. ONLY / MINING CLAIM MONEY RECEIVED CASES: AMC332330/\$3875.00	MAINT FEE PYMNT (25) 2015	- n/a -	3875.00
<b>TOTAL:</b>					<b>\$3,875.00</b>

PAYMENT INFORMATION			
1	AMOUNT:	3875.00	POSTMARKED: 07/23/2014
	TYPE:	CHECK	RECEIVED: 07/24/2014
	CHECK NO:	10683	
	NAME:	PINAL HARVEST PO BOX 1208 COOLIDGE AZ 85128 US	

REMARKS

This receipt was generated by the automated BLM Collections and Billing System and is a paper representation of a portion of the official electronic record contained therein.

Amc 332330

332379

360583

**MAINTENANCE FEE PAYMENT**

Claimant Name: James G. Bechtel-Zora Bechtel

Address: 18 N. Riata St.

City: Gilbert State: AZ Zip: 85234

Telephone: 480-545-9609

E-mail address: \_\_\_\_\_

Signature: Zora Bechtel

Check here if this is a change of address.

BLM  
Date  
Stamp

RECEIVED  
BLM AZ STATE OFFICE  
PHOENIX, ARIZONA  
2013 JUL 22 P 1:24

LINE NO.	AMC NUMBER	CLAIM/SITE NAME	COUNTY RECORDER DATA (If available)	TWP	RNG	SEC
1	332330	Thunderbird Nos				
thru 2	332347	1, 2, 3, 4, 5, 6, 7, 8, 9,		7S	16E	11 13-14
3		10, 11, 12, 13, 14, 15,				
4		16, 17, 18				
5						
6	332379	Pinal # 1				
7				7S	16E	13
8	360583	Bechtel				
thru 9	360588	1, 2, 3, 4, 5, 6		7S	16E	12-13
10						

List additional claims on Form MCF114.

No. of Claims: 25 x \$140 = \$3500.00

Check No: 10236 Init. ADH

Receipt No.: 2837647

For BLM Use Only

Bureau of Land Management  
Arizona State Office  
[www.az.blm.gov](http://www.az.blm.gov)

ENTERED INTO COMPUTER  
AUG 07 2013 08

This form is available from the Arizona Department of Mines and Mineral Resources and may be reproduced.

Form: MCF112  
Revised July 2009

Pinal Harvesting Inc, dba Pinal Gypsum  
P. O. Box 99  
Coolidge, AZ 85128

PHOENIX AZ 852

19 JUL 2013 PM 4 L



RECEIVED  
BLM AZ STATE OFFICE  
2013 JUL 22 P 1:24  
PHOENIX, ARIZONA

Bureau of Land Management  
Arizona State Office  
One North Central Ave., Suite 800  
Phoenix, AZ 85004-4427

85004442700





**United States Department of the Interior**  
**Bureau of Land Management**  
 LANDS/RECREATION & PLANNING  
 ONE N CENTRAL AVE  
 PHOENIX, AZ 85004 -2203  
 Phone: 602-417-9200

Receipt

No: 2837647

<b>Transaction #:</b> 2923195		<b>ENTERED INTO COMPUTER</b>
<b>Date of Transaction:</b> 07/23/2013		
<b>CUSTOMER:</b>		AUG 07 2013 JB
JAMES G BECHTEL 18 N RIATA ST GILBERT, AZ 85234-5865 US		

LINE #	QTY	DESCRIPTION	REMARKS	UNIT PRICE	TOTAL
1	1.00	LOCATABLE MINERALS / MINING CLAIMS-NOT NEW-UNADJUD, ONE AUTH NO. ONLY / MINING CLAIM MONEY RECEIVED CASES: AMC332330/\$3500.00	MAINT FEE PYMNT (25) 2014	- n/a -	3500.00
<b>TOTAL:</b>					<b>\$3,500.00</b>

PAYMENT INFORMATION			
1	AMOUNT:	3500.00	POSTMARKED: 07/19/2013
	TYPE:	CHECK	RECEIVED: 07/22/2013
	CHECK NO:	10236	
	NAME:	PINAL HARVEST PO BOX 1208 COOLIDGE AZ 85128 US	

REMARKS

This receipt was generated by the automated BLM Collections and Billing System and is a paper representation of a portion of the official electronic record contained therein.

AMC 332330  
 AMC 332379  
 AMO 360583

**MAINTENANCE FEE PAYMENT**

Claimant Name: James G. Bechtel - Zora Bechtel  
 Address: 18 N. Riata St.  
 City: Gilbert State: AZ Zip: 85234  
 Telephone: 480-545-9609  
 E-mail address: \_\_\_\_\_  
 Signature: Zora Bechtel Zora Bechtel

Check here if this is a change of address.

RECEIVED  
 BLM AZ STATE OFFICE  
 2012 AUG - 6 P 3:21  
 PHOENIX, ARIZONA  
 BLM  
 Date  
 Stamp

LINE NO.	AMC NUMBER	CLAIM/SITE NAME	COUNTY RECORDER DATA (If available)	TWP	RNG	SEC
1	332330	Thunderbird Nos		7S	16E	11 13-14
thru 2	332347	1, 2, 3, 4, 5, 6, 7, 8, 9,				
3		10, 11, 12, 13, 14, 15,				
4		16, 17, 18				
5						
6	332379	Pinal # 1		7S	16E	13
7						
8	360583	Bechtel		7S	16E	12-13
thru 9	360588	1, 2, 3, 4, 5, 6				
10						

List additional claims on Form MCF114.

Bureau of Land Management  
 Arizona State Office  
[www.az.blm.gov](http://www.az.blm.gov)

No. of Claims: 25 x \$140 = 3500.00  
 Check No: 9745 Init. A.H.  
 Receipt No.: 2624493  
 For BLM Use Only

Form: MCF112  
 Revised July 2009

This form is available from the Arizona Department of Mines and Mineral Resources and may be reproduced.

ENTERED IN COMPUTER  
 RE 8-17-12

**United States Department of the Interior**  
**Bureau of Land Management**  
 LANDS/RECREATION & PLANNING  
 ONE N CENTRAL AVE  
 PHOENIX, AZ 85004 -2203  
 Phone: 602-417-9200

Receipt

No: 2624493

<b>Transaction #:</b> 2704890	
<b>Date of Transaction:</b> 08/07/2012	
<b>CUSTOMER:</b>	
JAMES G BECHTEL 18 N RIATA ST GILBERT, AZ 85234-5865 US	

LINE #	QTY	DESCRIPTION	REMARKS	UNIT PRICE	TOTAL
1	1.00	LOCATABLE MINERALS / MINING CLAIMS-NOT NEW-UNADJUD, ONE AUTH NO. ONLY / MINING CLAIM MONEY RECEIVED CASES: AMC332330/\$3500.00	MAINT FEE PYMNT (25) 2013	- n/a -	3500.00
<b>TOTAL:</b>					<b>\$3,500.00</b>

PAYMENT INFORMATION			
1	AMOUNT:	3500.00	POSTMARKED: N/A
	TYPE:	CHECK	RECEIVED: 08/06/2012
	CHECK NO:	9745	
	NAME:	PINAL HARVEST PO BOX 1208 COOLIDGE AZ 85128 US	

<b>REMARKS</b>

This receipt was generated by the automated BLM Collections and Billing System and is a paper representation of a portion of the official electronic record contained therein.

**DEPARTMENT OF THE INTERIOR  
BUREAU OF LAND MANAGEMENT  
MINING CLAIMS**

**MC Customer Information - With Serial No. and Acreage  
ACTIVE CLAIMS**

Run Date: 08/17/2012 12:08 PM

Page 1 of 2

Admin State: AZ

Geo State: AZ

BECHTEL BARBARA J  
8340 FARRAND RD  
MONTROSE, MI 48457-

CUSTOMER ID: 5803

<u>Serial No.</u>	<u>Claim Name/Number</u>	<u>Acreage</u>	<u>Casetype</u>	<u>Disposition</u>
AMC348284	ROLY-POLY #1	80.000	PLACER CLAIM	ACTIVE

Number of ACTIVE cases: 1

BECHTEL BEVERLY J  
8340 FARRAND RD  
MONTROSE, MI 48457-

CUSTOMER ID: 5804

<u>Serial No.</u>	<u>Claim Name/Number</u>	<u>Acreage</u>	<u>Casetype</u>	<u>Disposition</u>
AMC348284	ROLY-POLY #1	80.000	PLACER CLAIM	ACTIVE

Number of ACTIVE cases: 1

BECHTEL JAMES G  
18 N RIATA ST  
GILBERT, AZ 85234-5

CUSTOMER ID: 5813

<u>Serial No.</u>	<u>Claim Name/Number</u>	<u>Acreage</u>	<u>Casetype</u>	<u>Disposition</u>
AMC332330	THUNDERBIRD #1	20.000	PLACER CLAIM	ACTIVE
AMC332331	THUNDERBIRD #2	20.000	PLACER CLAIM	ACTIVE
AMC332332	THUNDERBIRD #3	20.000	PLACER CLAIM	ACTIVE
AMC332333	THUNDERBIRD #4	20.000	PLACER CLAIM	ACTIVE
AMC332334	THUNDERBIRD #5	20.000	PLACER CLAIM	ACTIVE
AMC332335	THUNDERBIRD #6	20.000	PLACER CLAIM	ACTIVE
AMC332336	THUNDERBIRD #7	20.000	PLACER CLAIM	ACTIVE
AMC332337	THUNDERBIRD #8	2.000	PLACER CLAIM	ACTIVE
AMC332338	THUNDERBIRD #9	2.000	PLACER CLAIM	ACTIVE
AMC332339	THUNDERBIRD #10	20.000	PLACER CLAIM	ACTIVE
AMC332340	THUNDERBIRD #11	20.000	PLACER CLAIM	ACTIVE
AMC332341	THUNDERBIRD #12	20.000	PLACER CLAIM	ACTIVE
AMC332342	THUNDERBIRD #13	20.000	PLACER CLAIM	ACTIVE
AMC332343	THUNDERBIRD #14	20.000	PLACER CLAIM	ACTIVE
AMC332344	THUNDERBIRD #15	20.000	PLACER CLAIM	ACTIVE
AMC332345	THUNDERBIRD #16	20.000	PLACER CLAIM	ACTIVE
AMC332346	THUNDERBIRD #17	20.000	PLACER CLAIM	ACTIVE
AMC332347	THUNDERBIRD #18	20.000	PLACER CLAIM	ACTIVE
AMC332379	PINAL #1	20.000	PLACER CLAIM	ACTIVE
AMC360583	BECHTEL NO 1	20.000	PLACER CLAIM	ACTIVE
AMC360584	BECHTEL #2	20.000	PLACER CLAIM	ACTIVE
AMC360585	BECHTEL #3	20.000	PLACER CLAIM	ACTIVE
AMC360586	BECHTEL #4	20.000	PLACER CLAIM	ACTIVE
AMC360587	BECHTEL #5	20.000	PLACER CLAIM	ACTIVE

DEPARTMENT OF THE INTERIOR  
BUREAU OF LAND MANAGEMENT  
MINING CLAIMS

MC Customer Information - With Serial No. and Acreage  
ACTIVE CLAIMS

Run Date: 08/17/2012 12:08 PM

Page 2 of 2

<u>Serial No.</u>	<u>Claim Name/Number</u>	<u>Acreage</u>	<u>Casetype</u>	<u>Disposition</u>
AMC360588	BECHTEL #6	20.000	PLACER CLAIM	ACTIVE

Number of ACTIVE cases: 25

BECHTEL ROLAND V  
8340 FARRAND RD  
MONTROSE, MI 48457-

CUSTOMER ID: 5822

<u>Serial No.</u>	<u>Claim Name/Number</u>	<u>Acreage</u>	<u>Casetype</u>	<u>Disposition</u>
AMC348284	ROLY-POLY #1	80.000	PLACER CLAIM	ACTIVE

Number of ACTIVE cases: 1

BECHTEL WALTER L  
8340 FARRAND RD  
MONTROSE, MI 48457-

CUSTOMER ID: 5824

<u>Serial No.</u>	<u>Claim Name/Number</u>	<u>Acreage</u>	<u>Casetype</u>	<u>Disposition</u>
AMC348284	ROLY-POLY #1	80.000	PLACER CLAIM	ACTIVE

Number of ACTIVE cases: 1

Amc 332330

Amc 332379

Amc 360583

MAINTENANCE FEE PAYMENT

Claimant Name: James G. Bechtel-Zora Bechtel

Address: 18 N. Riata St.

City: Gilbert State: AZ Zip: 85234

Telephone: 480-545-9609

E-mail address:

Signature: Zora Bechtel

Check here if this is a change of address.

RECEIVED  
BLM AZ STATE OFFICE  
2011 AUG 15 A 7:42  
PHOENIX, ARIZONA  
BLM  
Date  
Stamp

LINE NO.	AMC NUMBER	CLAIM/SITE NAME	COUNTY RECORDER DATA (If available)	TWP	RNG	SEC
1	332330	Thunderbird Nos		7S	16E	11 13-14
thru 2	332347	1, 2, 3, 4, 5, 6, 7, 8, 9,				
3		10, 11, 12, 13, 14, 15,				
4		16, 17, 18				
5						
6	332379	Pinal # 1		7S	16E	13
7						
8	360583	Bechtel		7S	16E	12-13
thru 9	360588	1, 2, 3, 4, 5, 6				
10						

List additional claims on Form MCF114.

No. of Claims: 75 x \$140 = 10500.00  
Check No: \_\_\_\_\_ Init. [Signature]  
Receipt No.: 2404947 [Signature]  
For BLM Use Only

Bureau of Land Management  
Arizona State Office  
www.az.blm.gov

AUG 23 2011 Cm


Form: MCF112  
Revised July 2009

This form is available from the Arizona Department of Mines and Mineral Resources and may be reproduced.

James G. Bechtel  
18 N. Riata St.  
Gilbert, AZ 85234

PHOENIX AZ 850

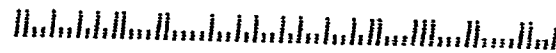
11 AUG 2011 PM 11 1



RECEIVED  
STATE OFFICE  
2011 AUG 12 P 2:35  
PHOENIX, ARIZONA

BLM  
One North Central Ave, Suite 800  
Phoenix, AZ 85004

Attn: Accounts 8500484427



United States Department of the Interior  
 Bureau of Land Management  
 LANDS/RECREATION & PLANNING  
 ONE N CENTRAL AVE  
 PHOENIX, AZ 85004 -2203  
 Phone: 602-417-9200

Receipt

No: 2404542

<b>Transaction #:</b> 2479785	
<b>Date of Transaction:</b> 08/15/2011	
<b>CUSTOMER:</b>	
JAMES G BECHTEL 18 N RIATA ST GILBERT, AZ 85234-5865 US	

LINE #	QTY	DESCRIPTION	REMARKS	UNIT PRICE	TOTAL
1	1.00	LOCATABLE MINERALS / MINING CLAIMS-NOT NEW-UNADJUD, ONE AUTH NO. ONLY / MINING CLAIM MONEY RECEIVED CASES: AMC332330/\$3500.00	MAINT-25	- n/a -	3500.00
<b>TOTAL:</b>					<b>\$3,500.00</b>

PAYMENT INFORMATION					
1	AMOUNT:	3500.00	POSTMARKED:	08/11/2011	
	TYPE:	CHECK	RECEIVED:	08/15/2011	
	CHECK NO:	9160			
	NAME:	PINAL HARVEST PO BOX 1208 85128 US			

REMARKS

This receipt was generated by the automated BLM Collections and Billing System and is a paper representation of a portion of the official electronic record contained therein.



AMC 332330  
 332379  
 360583

**MAINTENANCE FEE PAYMENT**

Claimant Name: James G. Bechtel-Zora Bechtel  
 Address: 18 N Riata St.  
 City: Gilbert State: AZ Zip: 85234  
 Telephone: 480-545-9609  
 E-mail address: \_\_\_\_\_  
 Signature: [Signature]  
 Check here if this is a change of address.

RECEIVED  
 BLM AZ STATE OFFICE  
 2010 AUG 25 A 9:29  
 PHOENIX, ARIZONA  
 BLM  
 Date  
 Stamp

LINE NO.	AMC NUMBER	CLAIM/SITE NAME	COUNTY RECORDER DATA (If available)	TWP	RNG	SEC
1	332330	Thunderbird Nos		7S	16E	11,13
2 thru	332347	1,2,3,4,5,6,7,8,9,				14
3	10,11,	12,13,14, 15,16,17	18			
4	332379	Pinal #1		7S	16E	13
5						
6	360583	Bechtel		7S	16E	12,13
7 thru	360588	1,2,3,4,5,6				
8						
9						
10						

ENTERED INTO COMPUTER  
 SEP 14 2010

List additional claims on Form MCF114.

Bureau of Land Management  
 Arizona State Office  
[www.az.blm.gov](http://www.az.blm.gov)

No. of Claims: 25 x \$140 = 3500.00  
 Check No: 8534 Init. AB  
 Receipt No.: 2199730  
 For BLM Use Only

Form: MCF112  
 Revised July 2009

**United States Department of the Interior**  
**Bureau of Land Management**  
 LANDS/RECREATION & PLANNING  
 ONE N CENTRAL AVE  
 PHOENIX, AZ 85004 -2203  
 Phone:

Receipt

No: 2199730

<b>Transaction #:</b> 2269653	
<b>Date of Transaction:</b> 08/25/2010	
<b>CUSTOMER:</b>	JAMES G BECHTEL 18 N RIATA ST GILBERT, AZ 85234-5865 US
<b>ENTERED INTO COMPUTER</b> SEP 14 2010	

LINE #	QTY	DESCRIPTION	REMARKS	UNIT PRICE	TOTAL
1	1.00	LOCATABLE MINERALS / MINING CLAIMS-NOT NEW-UNADJUD, ONE AUTH NO. ONLY / MINING CLAIM MONEY RECEIVED CASES: AMC332330/\$3500.00	MAINT FEE PYMNT (25) 2011	- n/a -	3500.00
<b>TOTAL:</b>					<b>\$3,500.00</b>

PAYMENT INFORMATION			
1	AMOUNT:	3500.00	POSTMARKED: N/A
	TYPE:	CHECK	RECEIVED: 08/25/2010
	CHECK NO:	8534	
	NAME:	BECHTEL, JAMES G 18 N RIATA ST GILBERT AZ 85234-5865 US	

REMARKS

This receipt was generated by the automated BLM Collections and Billing System and is a paper representation of a portion of the official electronic record contained therein.

AMC 332330  
 332379  
 360583

**MAINTENANCE FEE PAYMENT**

BUREAU OF LAND MANAGEMENT  
 222 N CENTRAL AVENUE  
 PHOENIX, AZ 85004  
 602-417-9200  
 www.az.blm.gov

Mining Claim Maintenance Fee Payment of \$<sup>140</sup>125 per claim/site is due on or before September 1, 2009, in lieu of assessment work for the upcoming assessment year beginning September 1 of the year noted above.

RECEIVED  
 BLM AZ STATE OFFICE  
 2009 AUG 14 A 10:30  
 PHOENIX, ARIZONA  
 BLM Date Stamp

AMC NUMBER	CLAIM/SITE NAME	COUNTY RECORDER DATA	SEC	TWP	RNG
332330L	Thunderbird Nos				
thru 332347	1, 2, 3, 4, 5, 6, 7, 8, 9, 10		11, 13, 14	7S	16E
	11, 12, 13, 14, 15, 16, 17, 18				
332379L	Pinal #1		13	7S	16E
360583L	Bechtel		12, 13	7S	16E
thru 360588	1, 2, 3, 4, 5, 6				

List additional claims on the reverse side of this form.

Check here if this is a change of address.

CLAIMANT NAME: James G. Bechtel - Zora Bechtel  
 ADDRESS: 18 N. Riata St.  
 CITY: Gilbert STATE: AZ ZIP: 85234  
 PHONE: 480-545-9609  
 SIGNATURE: Zora Bechtel

Claimant or agent must sign to record with the County.

No of Claims: 25 x \$<sup>140</sup>125 = 3500.00  
 Check No: 7986 Init: EB  
 Receipt No: 1977813  
 FOR BLM USE ONLY  
 ENTERED  
 AUG 28 2009  
 299

AMC NUMBER	CLAIM/SITE NAME	COUNTY RECORDER DATA	SEC	TWP	RNG

43 CFR 3833.0-5(e) (August 30, 1994) requires that the names and current addresses of all owners shall be identified on all instruments to be recorded or filed.

Name: James G Bechtel Address: 18 N. Riata St.  
City: Gilbert State: AZ Zip: 85234  Change of address

Name: Zora Bechtel Address: 18 N. Riata St.  
City: Gilbert State: AZ Zip: 85234  Change of address

Name: \_\_\_\_\_ Address: \_\_\_\_\_  
City: \_\_\_\_\_ State: \_\_\_\_\_ Zip: \_\_\_\_\_  Change of address

Name: \_\_\_\_\_ Address: \_\_\_\_\_  
City: \_\_\_\_\_ State: \_\_\_\_\_ Zip: \_\_\_\_\_  Change of address

Name: \_\_\_\_\_ Address: \_\_\_\_\_  
City: \_\_\_\_\_ State: \_\_\_\_\_ Zip: \_\_\_\_\_  Change of address

**PRIVACY ACT STATEMENT** – This information is being collected pursuant to 30 U.S.C. 28, 43 CFR 3833.2, and ARS 27-208 in compliance with the laws of the USDI, Bureau of Land Management, and the State of Arizona. The purpose of this collection is to facilitate processing of claims or applications. This form is covered by Privacy Act Notice #INTERIOR/LLM -32 and is subject to the routine uses stated in that notice. Privacy Act Notice #INTERIOR/LLM-32 is available at the BLM Arizona State Office. This form may be locally reproduced.

**United States Department of the Interior**  
**Bureau of Land Management**  
 BUSINESS & SUPPORT SVCS DIV  
 ONE N CENTRAL AVE SUITE 800  
 PHOENIX, AZ 85004 -4427  
 Phone: (602) 417-9200

Receipt

No: 1977813

<b>Transaction #:</b> 2041808	
<b>Date of Transaction:</b> 08/14/2009	
<b>CUSTOMER:</b>	JAMES G BECHTEL 18 N RIATA ST GILBERT, AZ 85234-5865 US

LINE #	QTY	DESCRIPTION	REMARKS	UNIT PRICE	TOTAL
1	1.00	LOCATABLE MINERALS / MINING CLAIMS- NOT NEW-UNADJUD, ONE AUTH NO. ONLY / MINING CLAIM MONEY RECEIVED CASES: AMC332330/\$3500.00	2010 MAINT (25)	- n/a -	3500.00
<b>TOTAL:</b>					<b>\$3,500.00</b>

PAYMENT INFORMATION					
1	AMOUNT:	3500.00	POSTMARKED:	N/A	
	TYPE:	CHECK	RECEIVED:	08/14/2009	
	CHECK NO:	7986			
	NAME:	BECHTEL, JAMES G 18 N RIATA ST GILBERT AZ 85234-5865 US			

REMARKS

This receipt was generated by the automated BLM Collections and Billing System and is a paper representation of a portion of the official electronic record contained therein.

AMC 332330

332379

360583

### MAINTENANCE FEE PAYMENT

BUREAU OF LAND MANAGEMENT  
222 N CENTRAL AVENUE  
PHOENIX, AZ 85004  
602-417-9200  
www.az.blm.gov

Mining Claim Maintenance Fee Payment of \$125 per claim/site is due on or before September 1, 2008, in lieu of assessment work for the upcoming assessment year beginning September 1 of the year noted above.

RECEIVED  
BLM, AZ STATE OFFICE  
2008 JUL 31 A 9:52  
PHOENIX, ARIZONA  
BLM Date Stamp

AMC NUMBER	CLAIM/SITE NAME	COUNTY RECORDER DATA	SEC	TWP	RNG
332330	Thunderbird Nos				
thru 332347	1, 2, 3, 4, 5, 6, 7, 8, 9, 10, 11, 12, 13, 14, 15, 16, 17, 18		11, 13, 14	7S	16E
332379	Pinal # 1		13	7S	16E
360583	Bechtel		12, 13	7S	16E
thru 360588	1, 2, 3, 4, 5, 6				
<b>ENTERED INTO COMPUTER</b>					
AUG 01 2008 PB					

List additional claims on the reverse side of this form.

Check here if this is a change of address.

CLAIMANT NAME: James G. Bechtel-Zora Bechtel  
ADDRESS: 18 N. Riata St.  
CITY: Gilbert STATE: AZ ZIP: 85234  
PHONE: 480-545-9609  
SIGNATURE: Zora Bechtel

No of Claims: 25 x \$125 = 3,125.  
Check No: 7438 Init: SC  
Receipt No: 1751406  
FOR BLM USE ONLY

Claimant or agent must sign to record with the County.

AMC NUMBER	CLAIM/SITE NAME	COUNTY RECORDER DATA	SEC	TWP	RNG

43 CFR 3833.0-5(e) (August 30, 1994) requires that the names and current addresses of all owners shall be identified on all instruments to be recorded or filed.

Name: James G. Bechtel Address: 18 N. Riata Street  
 City: Gilbert State: AZ Zip: 85234  Change of address

Name: Zora Bechtel Address: 18 N. Riata Street  
 City: Gilbert State: AZ Zip: 85234  Change of address

Name: \_\_\_\_\_ Address: \_\_\_\_\_  
 City: \_\_\_\_\_ State: \_\_\_\_\_ Zip: \_\_\_\_\_  Change of address

Name: \_\_\_\_\_ Address: \_\_\_\_\_  
 City: \_\_\_\_\_ State: \_\_\_\_\_ Zip: \_\_\_\_\_  Change of address

Name: \_\_\_\_\_ Address: \_\_\_\_\_  
 City: \_\_\_\_\_ State: \_\_\_\_\_ Zip: \_\_\_\_\_  Change of address

**PRIVACY ACT STATEMENT** – This information is being collected pursuant to 30 U.S.C. 28, 43 CFR 3833.2, and ARS 27-208 in compliance with the laws of the USDI, Bureau of Land Management, and the State of Arizona. The purpose of this collection is to facilitate processing of claims or applications. This form is covered by Privacy Act Notice #INTERIOR/LLM -32 and is subject to the routine uses stated in that notice. Privacy Act Notice #INTERIOR/LLM-32 is available at the BLM Arizona State Office. This form may be locally reproduced.

**United States Department of the Interior**  
**Bureau of Land Management**  
 BUSINESS & SUPPORT SVCS DIV  
 ONE N CENTRAL AVE SUITE 800  
 PHOENIX, AZ 85004 -4427  
 Phone: (602) 417-9200

Receipt

No: 1751406

Transaction #: 1808675		<b>ENTERED INTO COMPUTER</b>
Date of Transaction: 07/31/2008		
CUSTOMER:	JAMES G BECHTEL 18 N RIATA ST GILBERT, AZ 85234	AUG 01 2008 <i>15</i>

LINE #	QTY	DESCRIPTION	REMARKS	UNIT PRICE	TOTAL
1	1.00	LOCATABLE MINERALS / MINING CLAIMS-NOT NEW-UNADJUD, ONE AUTH NO. ONLY / MINING CLAIM MONEY RECEIVED (455) CASES: AMC332330/\$3125.00	MAINT 2009 (25)	- n/a -	3125.00
<b>TOTAL:</b>					<b>\$3,125.00</b>

PAYMENT INFORMATION					
1	AMOUNT:	\$3,125.00	POSTMARKED:	N/A	
	TYPE:	CHECK	RECEIVED:	07/31/2008	
	CHECK NO:	7438			
	NAME:	BECHTEL, JAMES G 18 N RIATA ST GILBERT AZ 85234			

<b>REMARKS</b>

This receipt was generated by the automated BLM Collections and Billing System and is a paper representation of a portion of the official electronic record contained therein.



Message:

25 ROWS RETRIEVED

— VERIFIED —  
8-1-08 MB

CBS Export Results Report

Include Resolved Records

Record Status

- Error Records (E/M/I)
- Accepted Records (A/W)
- "On Hold" Records (H)
- All Records (for s/n or receipt nr)
- Exported, No Results From CBS
- New (not yet exported)

Enter export Date (mm/dd/yyyy) ALL

Serial Number match (optional)

Receipt Nr (optional) 1751406

Export Nr (exclusive)

LR2000 User (defaults to login) ALL

Search Criteria Responsible Area (Error)

User (U,X)

Programmer (P,X)

All (U,P,X)

Query

Reset

[User Guide](#)

	Resend?	Export Nr	A/D	Serial Nr	Mult	Code	\$ Amount	Remarks	Receipt Nr	LR2000 User	#Msg	Resolve
1	<input type="checkbox"/>	1773864	A	AMC332330		582	125.00	2009	1751406	P5BROWN		

AMC 332330  
 AMC 332379  
 AMC 360583

**MAINTENANCE FEE PAYMENT**

BUREAU OF LAND MANAGEMENT  
 222 N CENTRAL AVENUE  
 PHOENIX, AZ 85004  
 602-417-9200  
 www.az.blm.gov

Mining Claim Maintenance Fee Payment of \$125 per claim/site is due on or before September 1, 2007, in lieu of assessment work for the upcoming assessment year beginning September 1 of the year noted above.

BLM RECEIVED  
 BLM STATE OFFICE  
 2007 AUG 22 A 9:22  
 PHOENIX, ARIZONA  
 BLM Date Stamp

AMC NUMBER	CLAIM/SITE NAME	COUNTY RECORDER DATA	SEC	TWP	RNG
332330 thru 332347	Thunderbird Nos 1, 2, 3, 4, 5, 6, 7, 8, 9, 10, 11, 12, 13, 14, 15, 16, 17, 18		11, 13, 14	7S	16E
332379	Pinal #1		13	7S	16E
360583 thru 360588	Bechtel 1, 2, 3, 4, 5, 6		12, 13	7S	16E

List additional claims on the reverse side of this form.

Check here if this is a change of address.

CLAIMANT NAME: James G Bechtel-Zora Bechtel  
 ADDRESS: 18 N. Riata St.  
 CITY: Gilbert STATE: AZ ZIP: 85234  
 PHONE: 480-545-9609  
 SIGNATURE: Zora Bechtel

No of Claims: 25 x \$125 = 3125  
 Check No: 6683 Init: TES  
 Receipt No: 154984.3  
**FOR BLM USE ONLY**

Claimant or agent must sign to record with the County. RE 9/19/07

AMC NUMBER	CLAIM/SITE NAME	COUNTY RECORD DATA	SEC	TWP	RNG

43 CFR 3833.0-5(e) (August 30, 1994) requires that the names and current addresses of all owners shall be identified on all instruments to be recorded or filed.

Name: James G. Bechtel Address: 18 N. Riata St.  
 City: Gilbert State: AZ Zip: 85234  Change of address

Name: Zora Bechtel Address: 18 N. Riata St.  
 City: Gilbert State: AZ Zip: 85234  Change of address

Name: \_\_\_\_\_ Address: \_\_\_\_\_  
 City: \_\_\_\_\_ State: \_\_\_\_\_ Zip: \_\_\_\_\_  Change of address

Name: \_\_\_\_\_ Address: \_\_\_\_\_  
 City: \_\_\_\_\_ State: \_\_\_\_\_ Zip: \_\_\_\_\_  Change of address

Name: \_\_\_\_\_ Address: \_\_\_\_\_  
 City: \_\_\_\_\_ State: \_\_\_\_\_ Zip: \_\_\_\_\_  Change of address

**PRIVACY ACT STATEMENT** – This information is being collected pursuant to 30 U.S.C. 28, 43 CFR 3833.2, and ARS 27-208 in compliance with the laws of the USDI, Bureau of Land Management, and the State of Arizona. The purpose of this collection is to facilitate processing of claims or applications. This form is covered by Privacy Act Notice #INTERIOR/LLM -32 and is subject to the routine uses stated in that notice. Privacy Act Notice #INTERIOR/LLM-32 is available at the BLM Arizona State Office. This form may be locally reproduced.

**United States Department of the Interior**

**Bureau of Land Management**  
 BUSINESS & SUPPORT SVCS DIV  
 ONE N CENTRAL AVE SUITE 800  
 PHOENIX, AZ 85004 -4427  
 Phone: (602) 417-9200

Receipt

No: 1549843

<b>Transaction #:</b> 1601322	
<b>Date of Transaction:</b> 08/22/2007	
<b>CUSTOMER:</b>	JAMES G BECHTEL 18 N RIATA ST GILBERT, AZ 85234

LINE #	QTY	DESCRIPTION	REMARKS	UNIT PRICE	TOTAL
1	1.00	LOCATABLE MINERALS / MINING CLAIMS-NOT NEW-UNADJUD, ONE AUTH NO. ONLY / MINING CLAIM MONEY RECEIVED (455) <b>CASES: AMC332330/\$3125.00</b>	MAINT 2008 (25)	- n/a -	3125.00
<b>TOTAL:</b>					<b>\$3,125.00</b>

PAYMENT INFORMATION					
1	AMOUNT:	\$3,125.00	POSTMARKED:	N/A	
	TYPE:	CHECK	RECEIVED:	08/22/2007	
	CHECK NO:	6683			
	NAME:	PINAL HARVEST P.O. BOX 1208 COOLIDGE AZ 85228			

REMARKS

This receipt was generated by the automated BLM Collections and Billing System and is a paper representation of a portion of the official electronic record contained therein.

AMC 332330

332379

360583

### MAINTENANCE FEE PAYMENT

BUREAU OF LAND MANAGEMENT  
222 N CENTRAL AVENUE  
PHOENIX, AZ 85004  
602-417-9200  
www.az.blm.gov

Mining Claim Maintenance Fee Payment of \$125 per claim/site is due on or before September 1, 2006, in lieu of assessment work for the upcoming assessment year beginning September 1 of the year noted above.

RECEIVED  
BLM, AZ STATE OFFICE  
2006 AUG 30 A 9:15  
PHOENIX, ARIZONA  
BLM Date Stamp

AMC NUMBER	CLAIM/SITE NAME	COUNTY RECORDER DATA	SEC	TWP	RNG
332330	Thunderbird Nos				
thru 332347	1, 2, 3, 4, 5, 6, 7, 8, 9, 10, 11, 12, 13, 14, 15, 16, 17, 18		11, 13, 14	7S	16E
332379	Pinal #1		13	7S	16E
360583	Bechtel		12, 13	7S	16E
thru 360588	1, 2, 3, 4, 5, 6				

List additional claims on the reverse side of this form.

Check here if this is a change of address.

CLAIMANT NAME: James G Bechtel-Zora Bechtel  
ADDRESS: 18 N. Riata St.  
CITY: Gilbert STATE: AZ ZIP: 85234  
PHONE: 480-545-9609  
SIGNATURE: Zora Bechtel

Claimant or agent must sign to record with the County.

No of Claims: 25 x \$125 = 3,125.00  
Check No: 9240 Init: SC  
Receipt No: 1347726  
FOR BLM USE ONLY

INSTRUMENT NUMBER	CLAIM/SITE NAME	COUNTY RECORDER DATA	SEC	TWP	RNG
058588					
882088					

RECEIVED  
 B.L.M. ARIZONA STATE OFFICE  
 2006 AUG 30 A 9:47  
 PHOENIX, ARIZONA

43 CFR 3833.0-5(e) (August 30, 1994) requires that the names and current addresses of all owners shall be identified on all instruments to be recorded or filed.

Name: James G Bechtel Address: 18 N. Riata St.  
 City: Gilbert State: AZ Zip: 85234  Change of address

Name: Zora Bechtel Address: 18 N. Riata St.  
 City: Gilbert State: AZ Zip: 85234  Change of address

Name: \_\_\_\_\_ Address: \_\_\_\_\_  
 City: \_\_\_\_\_ State: \_\_\_\_\_ Zip: \_\_\_\_\_  Change of address

Name: \_\_\_\_\_ Address: \_\_\_\_\_  
 City: \_\_\_\_\_ State: \_\_\_\_\_ Zip: \_\_\_\_\_  Change of address

Name: \_\_\_\_\_ Address: \_\_\_\_\_  
 City: \_\_\_\_\_ State: \_\_\_\_\_ Zip: \_\_\_\_\_  Change of address

**PRIVACY ACT STATEMENT** - This information is being collected pursuant to 30 U.S.C. 28, 43 CFR 3833.2, and ARS 27-208 in compliance with the laws of the USDI, Bureau of Land Management, and the State of Arizona. The purpose of this collection is to facilitate processing of claims or applications. This form is covered by Privacy Act Notice #INTERIOR/LLM -32 and is subject to the routine uses stated in that notice. Privacy Act Notice #INTERIOR/LLM-32 is available at the BLM Arizona State Office. This form may be locally reproduced.

**United States Department of the Interior**  
**Bureau of Land Management**  
 BUSINESS & SUPPORT SVCS DIV  
 ONE N CENTRAL AVE  
 PHOENIX, AZ 85004 -2203  
 Phone: (602) 417-9200

Receipt

No:

1347726

<b>Transaction #:</b> 1393009		<b>ENTERED INTO COMPUTER</b>
<b>Date of Transaction:</b> 08/30/2006		
<b>CUSTOMER:</b>	JAMES G BECHTEL 18 N RIATA ST GILBERT, AZ 85234	SEP 01 2006 <i>EB</i>

LINE #	QTY	DESCRIPTION	REMARKS	UNIT PRICE	TOTAL
1	1.00	LOCATABLE MINERALS / MINING CLAIMS-NOT NEW-UNADJUD, ONE AUTH NO. ONLY / MINING CLAIM MONEY RECEIVED (455) <b>CASES: AMC332330/\$3125.00</b>	MAINT 2007 (25)	- n/a -	3125.00
<b>TOTAL:</b>					<b>\$3,125.00</b>

PAYMENT INFORMATION			
1	AMOUNT:	\$3,125.00	POSTMARKED: N/A
	TYPE:	CHECK	RECEIVED: 08/30/2006
	CHECK NO:	9240	
	NAME:	BECHTEL, JAMES G 18 N RIATA ST GILBERT AZ 85234	

REMARKS

This receipt was generated by the automated BLM Collections and Billing System and is a paper representation of a portion of the official electronic record contained therein.

AMC 332330  
 AMC 332379  
 AMC 360583

**MAINTENANCE FEE PAYMENT**

BUREAU OF LAND MANAGEMENT  
 222 N CENTRAL AVENUE  
 PHOENIX, AZ 85004  
 602-417-9200  
 www.az.blm.gov

Mining Claim Maintenance Fee Payment of \$125 per claim/site is due on or before September 1, 2005, in lieu of assessment work for the upcoming assessment year beginning September 1 of the year noted above.

RECEIVED  
 B.L.M. AZ STATE OFFICE  
 2005 AUG 25 A 10: 50  
 PHOENIX, ARIZONA  
 BLM Date Stamp

AMC NUMBER	CLAIM/SITE NAME	COUNTY RECORDER DATA	SEC	TWP	RNG
332330	Thunderbird Nos				
thru 332347	1, 2, 3, 4, 5, 6, 7, 8, 9,		11, 13, 14	7S	16E
	10, 11, 12, 13, 14, 15, 16, 17				
	18				
332379	Pinal #1		13	7S	16E
			12, 13	7S	16E
360583	Bechtel				
thru 360588	1, 2, 3, 4, 5, 6				

List additional claims on the reverse side of this form.

Check here if this is a change of address.

CLAIMANT NAME: James G. Bechtel-Zora Bechtel  
 ADDRESS: 18 N. Riata St.  
 CITY: Gilbert STATE: AZ ZIP: 85234  
 PHONE: 480-545-9609  
 SIGNATURE: Zora Bechtel

Claimant or agent must sign to record with the County.

No of Claims: 25 x \$125 = 3125.<sup>00</sup>  
 Check No: 9149 Init: EG  
 Receipt No: 1137174 9/6/05  
 FOR BLM USE ONLY ENTERED IN COMPUTER





**United States Department of the Interior**  
**Bureau of Land Management**  
 BUSINESS & SUPPORT SVCS DIV  
 222 N CENTRAL AVE  
 PHOENIX, AZ 85004 -2203  
 Phone: (602) 417-9200

Receipt	
No:	1137174

<b>Transaction #:</b> 1176322
<b>Date of Transaction:</b> 08/25/2005
<b>CUSTOMER:</b> JAMES G BECHTEL 18 N RIATA ST GILBERT, AZ 85234

LINE #	QTY	DESCRIPTION	REMARKS	UNIT PRICE	TOTAL
1	1.00	LOCATABLE MINERALS / MINING CLAIMS-NOT NEW-UNADJUD, ONE AUTH NO. ONLY / MINING CLAIM MONEY RECEIVED (455) CASES: AMC332330/\$3125.00	MAINT 2006 (25)	- n/a -	3125.00
<b>TOTAL:</b>					<b>\$3,125.00</b>

PAYMENT INFORMATION					
1	AMOUNT:	\$3,125.00	POSTMARKED:	N/A	
	TYPE:	CHECK	RECEIVED:	08/25/2005	
	CHECK NO:	9149			
	NAME:	BECHTEL, JAMES G 18 N RIATA ST GILBERT AZ 85234			

REMARKS

This receipt was generated by the automated BLM Collections and Billing System and is a paper representation of a portion of the official electronic record contained therein.

332330  
 332379  
 360583  
 SC

**MAINTENANCE FEE PAYMENT**

BUREAU OF LAND MANAGEMENT  
 222 N CENTRAL AVENUE  
 PHOENIX, AZ 85004  
 602-417-9200  
 www.az.blm.gov

Mining Claim Maintenance Fee Payment of \$125 per claim/site is due on or before September 1, 2004, in lieu of assessment work for the upcoming assessment year beginning September 1 of the year noted above.

RECEIVED  
 B.L.M. AZ STATE OFFICE  
 2004 JUL 27 A 9: 03  
 PHOENIX, ARIZONA  
 BLM Date Stamp

AMC NUMBER	CLAIM/SITE NAME	COUNTY RECORDER DATA	SEC	TWP	RNG
332330 thru 332347 ✓	Thunderbird Nos 1, 2, 3, 4, 5, 6, 7, 8, 9, 10, 11, 12, 13, 14, 15, 16, 17, 18		11, 13, 14	7S	16E
332379 ✓	Pinal # 1		13	7S	16E
360583, 360584	Bechtel 1, 2, 3, 4,		12, 13	7S	16E
360585, 360586	5, 6				
360587, 360588					

List additional claims on the reverse side of this form.

Check here if this is a change of address.

CLAIMANT NAME: James G. Bechtel - Zora Bechtel  
 ADDRESS: 18 N. Riata St.  
 CITY: Gilbert STATE: AZ ZIP: 85234  
 PHONE: 480-545-9609  
 SIGNATURE: Zora Bechtel

No of Claims: 25 x \$125 = 3,125<sup>00</sup>  
 Check No: 9138 Init: TRD  
 Receipt No: 915902  
 FOR BLM USE ONLY

Claimant or agent must sign to record with the County.

FORM APPROVED OMB NO. 1004-0114  
 Expires: December 31, 2006

AZ-3850-2  
 (July 2004)

ENTERED INTO COMPUTER  
 8/31/04 AB Wentby 10/22/04 SC



**United States Department of the Interior**  
**Bureau of Land Management**  
 BUSINESS & SUPPORT SVCS DIV  
 222 N CENTRAL AVE  
 PHOENIX, AZ 85004 -2203  
 Phone: (602) 417-9200

## Receipt

No:

915902

**Transaction #:** 949862**Date of Transaction:** 07/27/2004

**CUSTOMER:** JAMES & ZORA BECHTEL  
 PINAL HARVEST  
 18 N RIATA ST  
 GILBERT, AZ 85234

LINE #	QTY	DESCRIPTION	REMARKS	UNIT PRICE	TOTAL
1	1.00	LOCATABLE MINERALS / MINING CLAIMS-NOT NEW-UNADJUD, ONE AUTH NO. ONLY / MINING CLAIM MONEY RECEIVED (455) <b>CASES:</b> AMC332330/\$3125.00	MAINT 2005/25	- n/a -	3125.00
<b>TOTAL:</b>					<b>\$3,125.00</b>

## PAYMENT INFORMATION

1	<b>AMOUNT:</b>	\$3,125.00	<b>POSTMARKED:</b>	N/A
	<b>TYPE:</b>	CHECK	<b>RECEIVED:</b>	07/27/2004
	<b>CHECK NO:</b>	9138		
	<b>NAME:</b>	PINAL HARVEST BECHTEL, JAMES & ZORA 18 N RIATA ST GILBERT AZ 85234		

## REMARKS

This receipt was generated by the automated BLM Collections and Billing System and is a paper representation of a portion of the official electronic record contained therein.

**MAINTENANCE FEE PAYMENT**

AMC 332330

AMC 332379

Mining Claim Maintenance Fee Payment of \$100 per claim or site is due on or before September 1, 2003, in lieu of assessment work for the upcoming assessment year beginning September 1 of the year noted above.

BUREAU OF LAND MANAGEMENT  
ARIZONA STATE OFFICE  
222 NORTH CENTRAL AVENUE  
PHOENIX, AZ 85004  
602-417-9200  
www.az.blm.gov

<b>FOR BLM USE ONLY</b>	
NO. OF CLAIMS: <u>19</u>	X \$100 = \$ <u>1900</u>
RECEIPT NO.: _____	CHECK NO.: _____
INIT: <u>(TR)</u>	

BLM SERIAL  
NUMBERS

NAME OF CLAIMS/SITES

1. AMC 332330 thru 332347
2. AMC 332379
3. AMC \_\_\_\_\_
4. AMC \_\_\_\_\_
5. AMC \_\_\_\_\_
6. AMC \_\_\_\_\_
7. AMC \_\_\_\_\_
8. AMC \_\_\_\_\_
9. AMC \_\_\_\_\_
10. AMC \_\_\_\_\_

Thunderbird Nos

1, 2, 3, 4, 5, 6, 7, 8, 9, 10, 11, 12, 13, 14, 15, 16, 17, 18

Pinal # 1

List additional claims on the reverse side of this form.

CLAIMANT'S NAME: James G. Bechtel - Zora Bechtel  
 ADDRESS: 18 N. Riata St.  
 CITY: Gilbert STATE: AZ ZIP: 85234  
 PHONE: 480-545-9609

CHECK HERE IF THIS IS A CHANGE OF ADDRESS

RECEIVED
BLM AZ STATE OFFICE
2003 AUG 20 A 10: 12
PHOENIX, ARIZONA
BLM DATE STAMP

ENTERED IN COMPUTER

RE 9/12/03

✓  
149

BLM SERIAL  
NUMBERS

NAME OF CLAIMS/SITES

- 11. AMC \_\_\_\_\_
- 12. AMC \_\_\_\_\_
- 13. AMC \_\_\_\_\_
- 14. AMC \_\_\_\_\_
- 15. AMC \_\_\_\_\_
- 16. AMC \_\_\_\_\_
- 17. AMC \_\_\_\_\_
- 18. AMC \_\_\_\_\_
- 19. AMC \_\_\_\_\_
- 20. AMC \_\_\_\_\_

43 CFR 3833.0-5(e) (August 30, 1994) requires that the names of all of the owners and their current addresses shall be identified on all instruments required to be recorded or filed by the regulation, 43 CFR Subpart 3833.

NAME: James G. Bechtel ADDRESS: 18 N. Riata St.  
CITY: Gilbert STATE: AZ ZIP: 85234 IS THIS A NEW ADDRESS

NAME: Zora Bechtel ADDRESS: 18 N. Riata St.  
CITY: Gilbert STATE: AZ ZIP: 85234 IS THIS A NEW ADDRESS

NAME: \_\_\_\_\_ ADDRESS: \_\_\_\_\_  
CITY: \_\_\_\_\_ STATE: \_\_\_\_\_ ZIP: \_\_\_\_\_ IS THIS A NEW ADDRESS

NAME: \_\_\_\_\_ ADDRESS: \_\_\_\_\_  
CITY: \_\_\_\_\_ STATE: \_\_\_\_\_ ZIP: \_\_\_\_\_ IS THIS A NEW ADDRESS

Signature: Zora Bechtel  
To record with the County, one claimant or an agent must sign.

August 1, 2002

FOR BLM USE ONLY	
DATE ENTERED INTO COMPUTER:	_____
INITIALS:	_____ VERIFIED: _____

**United States Department of the Interior**  
**Bureau of Land Management**  
 BUSINESS & SUPPORT SVCS DIV  
 222 N CENTRAL AVE  
 PHOENIX, AZ 85004 -2203  
 Phone: (602) 417-9200

Receipt	
No:	734339

<b>Transaction #:</b> 763825	
<b>Date of Transaction:</b> 08/20/2003	
<b>CUSTOMER:</b>	ZORA BECHTEL PINAL HARVEST 18 N RIATA ST GILBERT, AZ 85234

LINE #	QTY	DESCRIPTION	REMARKS	UNIT PRICE	TOTAL
1	1.00	LOCATABLE MINERALS / MINING CLAIMS-NOT NEW-UNADJUD, ONE AUTH NO. ONLY / MINING CLAIM MONEY RECEIVED (455) CASES: AMC332330/\$1900.00	MAIN 2004 (19)	- n/a -	1900.00
<b>TOTAL:</b>					<b>\$1,900.00</b>

PAYMENT INFORMATION			
1	AMOUNT:	\$1,900.00	POSTMARKED: N/A
	TYPE:	CHECK	RECEIVED: 08/20/2003
	CHECK NO:	9132	
	NAME:	PINAL HARVEST BECHTEL, ZORA 18 N RIATA ST GILBERT AZ 85234	

REMARKS

This receipt was generated by the automated BLM Collections and Billing System and is a paper representation of a portion of the official electronic record contained therein.





Receipt No. 368108

Trans No. 386775

LEAD FILE #'S \_\_\_\_\_

AMC332379

332330

AMC Number	Code	Amount
332379	482	100 <sup>00</sup>
332383-332384	482	200 <sup>00</sup>
332388	482	100 <sup>00</sup>
<b>TOTAL:</b>		<b>\$400<sup>00</sup></b>

AMC Number	Code	Amount
<b>TOTAL:</b>		<b>\$</b>

Date of Doc 8/29/2001

Date of Rec't 8/29/2001

Amount Rec'd \$400.00

Amount Earned \$400.00

Date Entered: RWE 10/23/2001

Date Verified: \_\_\_\_\_

Sent to Accts: \_\_\_\_\_

Date Earned: \_\_\_\_\_

- 480 POL
- 481 NOI
- 482 MAINT
- 396 TRANS
- 635 AMEND

NOTES:

MAINTENANCE FEE PAYMENT

\$100.00 MAINTENANCE FEE PAYMENT DUE ON OR BEFORE AUGUST 31, 2001  
IN LIEU OF ASSESSMENT WORK FOR THE UPCOMING ASSESSMENT  
YEAR BEGINNING SEPTEMBER 1 OF THE YEAR NOTED ABOVE.

Bureau Of Land Management  
Arizona State Office  
222 North Central Avenue  
Phoenix, AZ. 85004-2203

COUNT: 28 \$ 2800 INT:  
FOR OFFICIAL USE ONLY

THE CLAIMS ARE SITUATED IN Pinal COUNTY,  
ARIZONA.

BLM SERIAL NUMBERS

NAMES OF CLAIMS OR SITES Thunderbird Nos

A MC 332330 THRU A MC 332347 1, 2, 3, 4, 5, 6, 7, 8, 9, 10, 11, 12, 13, 14, 15, 16, 17, 18.  
COUNTY BOOK/DOCKET 2063 PAGE(S) OR FEE NO(S) 563-616

A MC 332348 THRU A MC 332353 Bechtel # 1, 2, 3, 4, 5, 6.  
COUNTY BOOK/DOCKET 2063 PAGE(S) OR FEE NO(S) 545-562

(OR) IF NOT CONSECUTIVE NUMBERS LIST SEPARATELY BELOW:

BLM SERIAL NUMBERS	NAME OF CLAIMS/SITES	COUNTY BOOK/DOCKET & PAGE OR FEE NUMBER
A MC 332383	White Cross No. 16	2063-460
A MC 332384	White Cross No. 17	2063-463
A MC 332388	White Cross No. 21	2063-475
A MC 332379	Pinal # 1	2063-496
A MC		
A MC		
A MC		
A MC		
A MC		
A MC		

CLAIMANT'S NAME: James (G.) Bechtel - Zora Bechtel  
ADDRESS: 18 N. Riata St. CITY: Gilbert STATE: AZ

CHECK HERE IF THIS IS A CHANGE OF ADDRESS PHONE: (480) 545-9609 ZIP: 85234

SIGNATURE: [Signature]  
TO RECORD WITH THE COUNTY, ONE CLAIMANT OR THE AGENT MUST SIGN

LIST ALL ADDITIONAL OWNERS ON REVERSE SIDE OF THIS FORM

FOR OFFICIAL USE ONLY  
ENTERED INTO COMPUTER: RWE 10/23/2001

TIME STAMP  
B.L.M. ARIZONA

**United States Department of the Interior**  
**Bureau of Land Management**  
 BUSINESS & SUPPORT SVCS DIV  
 222 N CENTRAL AVE  
 PHOENIX, AZ 85004 -2203  
 Phone: (602) 417-9200

Receipt	
No:	368108

**Transaction #:** 386775  
**Date of Transaction:** 08/29/2001

**CUSTOMER:** JAMES G BECHTEL  
 18 N. RIATA ST.  
 GILBERT, AZ 85234

LINE #	QTY	COMMODITY / SUBJECT / ACTION / PRODUCT	REMARKS	UNIT PRICE	TOTAL
1	1.00	LOCATABLE MINERALS / MINING CLAIMS-NOT NEW-UNADJUD, ONE AUTH NO. ONLY / MINING CLAIM MONEY RECEIVED (455)	MAINT FEES 2002 (28)	- n/a -	\$2,800.00
<b>TOTAL:</b>					<b>\$2,800.00</b>

PAYMENT INFORMATION			
1	AMOUNT:	\$2,800.00	POSTMARKED: N/A
	TYPE:	CHECK	RECEIVED: 08/29/2001
	CHECK NO:	2241,2242	
	NAME:	BECHTEL, JAMES G 18 N. RIATA ST. GILBERT AZ 85234	

**REMARKS**

CASE SERIAL NUMBER INFORMATION		
TRNS #	LINE #	CASES
386775	1	AMC332330/\$2800.00

This receipt was generated by the automated BLM Collections and Billings System and is a paper representation of a portion of the official electronic record contained therein.



## MAINTENANCE FEE PAYMENT

\$100.00 MAINTENANCE FEE PAYMENT DUE ON OR BEFORE AUGUST 31, 19 2000  
 IN LIEU OF ASSESSMENT WORK FOR THE UPCOMING ASSESSMENT  
 YEAR BEGINNING SEPTEMBER 1 OF THE YEAR NOTED ABOVE.

Bureau Of Land Management  
 Arizona State Office  
 222 North Central Avenue  
 Phoenix, AZ. 85004-2203

COUNT: 15 \$ 1,500.00 INT: JK  
 FOR OFFICIAL USE ONLY

THE CLAIMS ARE SITUATED IN Pinal COUNTY, ARIZONA.

BLM SERIAL NUMBERS \_\_\_\_\_ NAMES OF CLAIMS OR SITES \_\_\_\_\_  
 A MC \_\_\_\_\_ THRU A MC \_\_\_\_\_  
 COUNTY BOOK/DOCKET \_\_\_\_\_, PAGE(S) OR FEE NO(S) \_\_\_\_\_

A MC \_\_\_\_\_ THRU A MC \_\_\_\_\_  
 COUNTY BOOK/DOCKET \_\_\_\_\_, PAGE(S) OR FEE NO(S) \_\_\_\_\_

(OR) IF NOT CONSECUTIVE NUMBERS LIST SEPARATELY BELOW:

BLM SERIAL NUMBERS	NAME OF CLAIMS/SITES	COUNTY BOOK/DOCKET & PAGE OR FEE NUMBER
A MC <u>332379</u>	<u>Pinal # 1</u>	<u>1997-039667</u>
A MC <u>332380</u>	<u>White Cross # 6</u>	_____
A MC <u>332381</u>	<u>White Cross # 7</u>	_____
A MC <u>332390</u>	<u>White Cross # 23</u>	_____
A MC <u>332382</u>	<u>White Cross # 15</u>	_____
A MC <u>332383</u>	<u>White Cross # 16</u>	_____
A MC <u>332384</u>	<u>White Cross # 17</u>	_____
A MC <u>332385</u>	<u>White Cross # 18</u>	_____
A MC <u>332386</u>	<u>White Cross # 19</u>	_____
A MC <u>332387</u>	<u>White Cross # 20</u>	_____

CLAIMANT'S NAME: James G. Bechtel; Zora R. Bechtel  
 ADDRESS: 18 N. Riata St. CITY: Gilbert STATE: AZ

CHECK HERE IF THIS IS A CHANGE OF ADDRESS  
 PHONE: (480) 545-9609 ZIP: 85234

SIGNATURE: [Signature]  
 TO RECORD WITH THE COUNTY, ONE CLAIMANT OR THE AGENT MUST SIGN

LIST ALL ADDITIONAL OWNERS ON REVERSE SIDE OF THIS FORM

FOR OFFICIAL USE ONLY  
 ENTERED INTO COMPUTER  
 ENTERED INTO COMPUTER: AUG 25 2000 8-30-00

RECEIVED  
 BLM STATE OFFICE  
 TIME STAMP  
 AUG 23 11:31 AM '00

3833.0-5(e) (August 30, 1994) REQUIRES THAT THE NAMES OF ALL OF THE OWNERS AND THEIR CURRENT ADDRESSES SHALL BE IDENTIFIED ON ALL INSTRUMENTS REQUIRED TO BE RECORDED BY THE REGULATIONS, 43 CFR SUBPART 3833.

OWNER'S NAME: \_\_\_\_\_

ADDRESS: \_\_\_\_\_ CITY: \_\_\_\_\_ STATE: \_\_\_\_\_

CHECK HERE IF THIS IS A CHANGE OF ADDRESS  PHONE: ( ) \_\_\_\_\_ ZIP: \_\_\_\_\_

OWNER'S NAME: \_\_\_\_\_

ADDRESS: \_\_\_\_\_ CITY: \_\_\_\_\_ STATE: \_\_\_\_\_

CHECK HERE IF THIS IS A CHANGE OF ADDRESS  PHONE: ( ) \_\_\_\_\_ ZIP: \_\_\_\_\_

OWNER'S NAME: \_\_\_\_\_

ADDRESS: \_\_\_\_\_ CITY: \_\_\_\_\_ STATE: \_\_\_\_\_

CHECK HERE IF THIS IS A CHANGE OF ADDRESS  PHONE: ( ) \_\_\_\_\_ ZIP: \_\_\_\_\_

OWNER'S NAME: \_\_\_\_\_

ADDRESS: \_\_\_\_\_ CITY: \_\_\_\_\_ STATE: \_\_\_\_\_

CHECK HERE IF THIS IS A CHANGE OF ADDRESS  PHONE: ( ) \_\_\_\_\_ ZIP: \_\_\_\_\_

OWNER'S NAME: \_\_\_\_\_

ADDRESS: \_\_\_\_\_ CITY: \_\_\_\_\_ STATE: \_\_\_\_\_

CHECK HERE IF THIS IS A CHANGE OF ADDRESS  PHONE: ( ) \_\_\_\_\_ ZIP: \_\_\_\_\_

OWNER'S NAME: \_\_\_\_\_

ADDRESS: \_\_\_\_\_ CITY: \_\_\_\_\_ STATE: \_\_\_\_\_

CHECK HERE IF THIS IS A CHANGE OF ADDRESS  PHONE: ( ) \_\_\_\_\_ ZIP: \_\_\_\_\_

OWNER'S NAME: \_\_\_\_\_

ADDRESS: \_\_\_\_\_ CITY: \_\_\_\_\_ STATE: \_\_\_\_\_

CHECK HERE IF THIS IS A CHANGE OF ADDRESS  PHONE: ( ) \_\_\_\_\_ ZIP: \_\_\_\_\_





**United States Department of the Interior  
Bureau of Land Management**  
BUSINESS & SUPPORT SVCS DIV  
222 N CENTRAL AVE  
PHOENIX, AZ 85004 -2203  
Phone: (602) 417-9200

Receipt	
No:	174644

<b>Transaction #:</b> 187847					
<b>Date of Transaction:</b> 08/23/2000					
<b>CUSTOMER:</b>		JAMES G BECHTEL 18 N RIATA ST GILBERT, AZ 85234			
LINE #	QTY	COMMODITY / SUBJECT / ACTION / PRODUCT	REMARKS	UNIT PRICE	TOTAL
1	1	LOCATABLE MINERALS / MINING CLAIMS-ACCOUNTS/UNADJUDICATED / MINING CLAIM MONEY RECEIVED (455)	MAINT 2001 (15)	- n/a -	\$1,500.00
<b>TOTAL:</b>					<b>\$1,500.00</b>

PAYMENT INFORMATION			
1	AMOUNT:	\$1,500.00	POSTMARKED: N/A
	TYPE:	CHECK	RECEIVED: 08/23/2000
	CHECK NO:	1337	
	NAME:	PINAL HARVEST , G PO BOX 1208 COOLIDGE AZ 85228	

REMARKS

CASE SERIAL NUMBER INFORMATION		
TRNS #	LINE #	CASES
187847	1	AMC332379

This receipt was generated by the automated BLM Collections and Billings System and is a paper representation of a portion of the official electronic record contained therein.

## MAINTENANCE FEE PAYMENT

\$100.00 MAINTENANCE FEE PAYMENT DUE ON OR BEFORE AUGUST 31, 1999  
 IN LIEU OF ASSESSMENT WORK FOR THE UPCOMING ASSESSMENT  
 YEAR BEGINNING SEPTEMBER 1 OF THE YEAR NOTED ABOVE.

Bureau Of Land Management  
 Arizona State Office  
 222 North Central Avenue  
 Phoenix, AZ. 85004-2203

AMC 332379

---

COUNT: 15 \$ 1500 INT: 728  
 FOR OFFICIAL USE ONLY

THE CLAIMS ARE SITUATED IN PINAL COUNTY,  
 ARIZONA.

BLM SERIAL NUMBERS NAMES OF CLAIMS OR SITES

A MC \_\_\_\_\_ THRU A MC \_\_\_\_\_

COUNTY BOOK/DOCKET \_\_\_\_\_, PAGE(S) OR FEE NO(S) \_\_\_\_\_

A MC \_\_\_\_\_ THRU A MC \_\_\_\_\_

COUNTY BOOK/DOCKET \_\_\_\_\_, PAGE(S) OR FEE NO(S) \_\_\_\_\_

(OR) IF NOT CONSECUTIVE NUMBERS LIST SEPARATELY BELOW:

BLM SERIAL NUMBERS	NAME OF CLAIMS/SITES	COUNTY BOOK/DOCKET & PAGE OR FEE NUMBER
A MC <u>332379</u>	<u>PINAL #1</u>	<u>1997-039667</u>
A MC <u>332380</u>	<u>White Cross #6</u>	
A MC <u>332381</u>	<u>White Cross #7</u>	
A MC <u>332390</u>	<u>White Cross #23</u>	
A MC <u>332382</u>	<u>White Cross #15</u>	
A MC <u>332383</u>	<u>White Cross #16</u>	
A MC <u>332384</u>	<u>White Cross #17</u>	
A MC <u>332385</u>	<u>White Cross #18</u>	
A MC <u>332386</u>	<u>White Cross #19</u>	
A MC <u>332387</u>	<u>White Cross #20</u>	

CLAIMANT'S NAME: James G. Bechtel ; Zora R. Bechtel

ADDRESS: 18 N. Riata CITY: Gilbert STATE: AZ

CHECK HERE IF THIS IS A CHANGE OF ADDRESS      PHONE: (602) 545-9609      ZIP: 85234

SIGNATURE: [Signature]  
 TO RECORD WITH THE COUNTY, ONE CLAIMANT OR THE AGENT MUST SIGN

LIST ALL ADDITIONAL OWNERS ON REVERSE SIDE OF THIS FORM

FOR OFFICIAL USE ONLY

ENTERED INTO COMPUTER: 8/9/99      [Initials]      [Initials]  
 DATE      INITIALS      VERIFIED

TIME STAMP

PHOENIX, ARIZONA

8 9 99 AUG - 5 A

RECEIVED  
 B.L.M. AZ STATE OFFICE



UNITED STATES  
DEPARTMENT OF THE INTERIOR  
BUREAU OF LAND MANAGEMENT

RECEIPT AND ACCOUNTING ADVICE

NO. 2480597 04

TS/AZ 08/05/99

Subject: CLAIM MAINTENANCE FEE 2000

2 1 13

1,500.00

Applicant:  
  
JAMES BECHTEL  
18 N. RIATA  
GILBERT, AZ 85234

Remitter: CHECK # 231  
PINAL HARVEST  
P.O. BOX 1208  
COOLIDGE, AZ 85228

Assignor:

LEASE MANAGEMENT DATA  NEW  UPDATE  PAYMENT

ORIGINAL SERIAL NO.	ASG.	TYPE	ST.	CTY.	FUND SYMBOL	ACRES/UNITS	RATE
AMC332379 ET-AL							

AMOUNT	ANV. DATE	EXP. DATE	BILL CYC.	S/C	DISTRICT	NEXT BILL	MISC. DATA	U of M	ACTUAL UNITS

ASSIGNMENT SERIAL NO.	ASG.	TYPE	ST.	CTY.	FUND SYMBOL	ACRES/UNITS	RATE

AMOUNT	ANV. DATE	EXP. DATE	BILL CYC.	S/C	DISTRICT	NEXT BILL	MISC. DATA	U of M	ACTUAL UNITS

APPLY REMITTANCE

ACTION	FUND SYMBOL	CTY.	AMOUNT
FILING FEE			
RENTAL			
UNEARNED			
REFUND			
TOTAL			
AMOUNT DUE			

Remarks:

BY: \_\_\_\_\_ DATE: \_\_\_\_\_

- Lease in Escrow?
- KGS? Of Interest?
- Auto Escalates? Operating Rights?
- Auto Renew? Operator
- Bond Filed?

FOR MMS USE ONLY		
BILLEE		FOREST REFUGE
NUMBER		
OCS SECTION		
CODE		

332330

332379

### MAINTENANCE FEE PAYMENT

**\$100.00 MAINTENANCE FEE PAYMENT DUE ON OR BEFORE AUGUST 31, 19 98  
IN LIEU OF ASSESSMENT WORK FOR THE UPCOMING ASSESSMENT  
YEAR BEGINNING SEPTEMBER 1 OF THE YEAR NOTED ABOVE.**

Bureau Of Land Management  
Arizona State Office  
222 North Central Avenue  
Phoenix, AZ. 85004-2203

COUNT: <u>24</u> \$ <u>2400.<sup>00</sup></u> INT: <u>KC</u>
FOR OFFICIAL USE ONLY

THE CLAIMS ARE SITUATED IN PINAL COUNTY,  
ARIZONA.

<b>BLM SERIAL NUMBERS</b>	<b>NAMES OF CLAIMS OR SITES</b>
A MC _____ THRU A MC _____	_____
COUNTY BOOK/DOCKET _____, PAGE(S) OR FEE NO(S) _____	_____
A MC _____ THRU A MC _____	_____
COUNTY BOOK/DOCKET _____, PAGE(S) OR FEE NO(S) _____	_____

(OR) IF NOT CONSECUTIVE NUMBERS LIST SEPARATELY BELOW:

BLM SERIAL NUMBERS	NAME OF CLAIMS/SITES	COUNTY BOOK/DOCKET & PAGE OR FEE NUMBER
A MC <u>332330-</u>	<u>Thunderbird #1,</u>	<u>2063 pgs. 563-616</u>
A MC <u>332347</u>	<u>2, 3, 4, 5, 6, 7, 8, 9, 10,</u>	_____
A MC _____	<u>11, 12, 13, 14, 15, 16, 17,</u>	_____
A MC _____	<u>18.</u>	_____
A MC _____	_____	_____
A MC <u>332348-</u>	<u>Bechtel #1, 2, 3,</u>	<u>2063 pgs. 545-562</u>
A MC <u>332353</u>	<u>4, 5, 6.</u>	_____
A MC _____	_____	_____
A MC _____	_____	_____
A MC _____	_____	_____

CLAIMANT'S NAME: James G. Bechtel

ADDRESS: 18 N. Riata CITY: Gilbert STATE: AZ

CHECK HERE IF THIS IS A CHANGE OF ADDRESS PHONE: (602) 545-9609 ZIP: 85234

SIGNATURE: James G. Bechtel  
TO RECORD WITH THE COUNTY, ONE CLAIMANT OR THE AGENT MUST SIGN

LIST ALL ADDITIONAL OWNERS ON REVERSE SIDE OF THIS FORM

<b>FOR OFFICIAL USE ONLY</b>		
ENTERED INTO COMPUTER: <u>8/20/98</u>	<u>[Signature]</u>	<u>[Signature]</u>
DATE	INITIALS	VERIFIED

TIME STAMP  
PHOENIX, ARIZONA  
1998 AUG 20 A 11:25  
RECEIVED  
B.L.M. AZ STATE OFFICE

of \$

MAINTENANCE FEE PAYMENT

\$100.00 MAINTENANCE FEE PAYMENT DUE ON OR BEFORE AUGUST 31, 1998 IN LIEU OF ASSESSMENT WORK FOR THE UPCOMING ASSESSMENT YEAR BEGINNING SEPTEMBER 1 OF THE YEAR NOTED ABOVE.

Bureau Of Land Management
Arizona State Office
222 North Central Avenue
Phoenix, AZ. 85004-2203

COUNT: 15 \$ 1500.00 INT: KC
FOR OFFICIAL USE ONLY

THE CLAIMS ARE SITUATED IN PINAL COUNTY, ARIZONA.

BLM SERIAL NUMBERS NAMES OF CLAIMS OR SITES
A MC THRU A MC
COUNTY BOOK/DOCKET PAGE(S) OR FEE NO(S)

(OR) IF NOT CONSECUTIVE NUMBERS LIST SEPARATELY BELOW:

Table with 3 columns: BLM SERIAL NUMBERS, NAME OF CLAIMS/SITES, COUNTY BOOK/DOCKET & PAGE OR FEE NUMBER. Includes entries for Pinal #1 and White Cross #6-20.

CLAIMANT'S NAME: James G. Bechtel ; Zora R. Bechtel
ADDRESS: 18 N. Riata CITY: Gilbert STATE: AZ

CHECK HERE IF THIS IS A CHANGE OF ADDRESS PHONE: (602) 545-9609 ZIP: 85234

SIGNATURE: [Signature]
TO RECORD WITH THE COUNTY, ONE CLAIMANT OR THE AGENT MUST SIGN

LIST ALL ADDITIONAL OWNERS ON REVERSE SIDE OF THIS FORM

FOR OFFICIAL USE ONLY
ENTERED INTO COMPUTER: DATE INITIALS VERIFIED

TIME STAMP
PHOENIX, ARIZONA
1998 AUG 20 A 11:25
RECEIVED OFFICE
B.L.M. AZ STATE OFFICE



UNITED STATES  
DEPARTMENT OF THE INTERIOR  
BUREAU OF LAND MANAGEMENT

RECEIPT AND ACCOUNTING ADVICE

NO. 2389481 04

TC/AZ

08/20/98

Subject: CLAIM MAINTENANCE FEE 1999 - 99

2 20 13

3,900.00 ✓

Applicant:

JAMES BECHTEL  
18 D RIATA  
GILBERT AZ 85204

Remitter: J B FARMS  
BOX 1208  
COOLIDGE AZ 85228  
CK 5464 - 602 545-9609

Assignor:

LEASE MANAGEMENT DATA										<input type="checkbox"/> NEW	<input type="checkbox"/> UPDATE	<input type="checkbox"/> PAYMENT
ORIGINAL SERIAL NO.	ASG.	TYPE	ST.	CTY.	FUND SYMBOL			ACRES/UNITS	RATE			
AMC 332330, ET AL												
AMOUNT	ANV. DATE	EXP. DATE	BILL CYC.	S/C	DISTRICT	NEXT BILL	MISC. DATA	U of M	ACTUAL UNITS			
ASSIGNMENT SERIAL NO.	ASG.	TYPE	ST.	CTY.	FUND SYMBOL			ACRES/UNITS	RATE			
AMOUNT	ANV. DATE	EXP. DATE	BILL CYC.	S/C	DISTRICT	NEXT BILL	MISC. DATA	U of M	ACTUAL UNITS			

APPLY REMITTANCE			
ACTION	FUND SYMBOL	CTY.	AMOUNT
FILING FEE			
RENTAL			
UNEARNED			
REFUND			
TOTAL			
AMOUNT DUE			

Remarks:

BY:

DATE:

- Lease in Escrow?
- KGS?
- Auto Escalates?
- Auto Renew?

- Of Interest?
- Operating Rights?
- Operator
- Bond Filed?

FOR MMS USE ONLY

BILLEE	FOREST REFUGE
NUMBER	
OCS SECTION	
CODE	



AME  
332379

### MAINTENANCE FEE PAYMENT

\$100.00 MAINTENANCE FEE PAYMENT DUE ON OR BEFORE AUGUST 31, 1997  
IN LIEU OF ASSESSMENT WORK FOR THE UPCOMING ASSESSMENT  
YEAR BEGINNING SEPTEMBER 1 OF THE YEAR NOTED ABOVE.

BUREAU OF LAND MANAGEMENT  
ARIZONA STATE OFFICE  
222 NORTH CENTRAL AVENUE  
PHOENIX, AZ 85004

COUNT: 15 \$ 1500.00 INT: RC FOR  
OFFICIAL USE ONLY

THE CLAIMS ARE SITUATED IN Pinal COUNTY, ARIZONA.

BLM SERIAL NUMBERS	NAMES OF CLAIMS OR SITES
A MC <u>332380</u> THRU A MC <u>332393</u>	<u>White Cross</u>
COUNTY BOOK/DOCKET <u>1995-026313</u> PAGE(S) OR FEE NO(S)	
A MC <u>332379</u> THRU A MC _____	<u>Pinal # 1</u>
COUNTY BOOK/DOCKET <u>1995-026313</u> PAGE(S) OR FEE NO(S)	

(OR) IF NOT CONSECUTIVE NUMBERS LIST SEPARATELY BELOW:

BLM SERIAL NUMBERS	NAME OF CLAIMS/SITES	COUNTY BOOK/DOCKET & PAGE OR FEE NUMBER
A MC _____	_____	_____
A MC _____	_____	_____
A MC _____	_____	_____
A MC _____	_____	_____
A MC _____	_____	_____
A MC _____	_____	_____
A MC _____	_____	_____
A MC _____	_____	_____
A MC _____	_____	_____
A MC _____	_____	_____
A MC _____	_____	_____
A MC _____	_____	_____
A MC _____	_____	_____
A MC _____	_____	_____

CLAIMANT'S NAME: James G. Bechtel Zora Bechtel

ADDRESS: 18 N. Riata St. CITY: Gilbert STATE: AZ ZIP: 85234

CHECK HERE IF THIS PHONE: (602) 545-9609  
IS A CHANGE OF ADDRESS

SIGNATURE: [Signature]  
TO RECORD WITH THE COUNTY, ONE CLAIMANT OR THE AGENT MUST SIGN

LIST ALL ADDITIONAL OWNERS ON REVERSE SIDE OF THIS FORM

FOR OFFICIAL USE ONLY

ENTERED INTO COMPUTER: 9-13-97 [Signature] [Signature]

DATE INITIALS VERIFIED

TIME STAMP

RECEIVED  
BLM AZ STATE OFFICE  
Aug 25 10 08 AM '97  
PHOENIX, ARIZONA

UNITED STATES  
DEPARTMENT OF THE INTERIOR  
BUREAU OF LAND MANAGEMENT

RECEIPT AND ACCOUNTING ADVICE

NO. 2372517 04

TC/AZ

08/25/97

Subject: CLAIM MAINTENANCE FEE 1998 - 15

2 12 13

1,500.00

Applicant:  
PINAL HARVEST  
BOX 1208  
COOLIDGE AZ 85228

Remitter: CK 7445  
602-545-9609

Assignor:

LEASE MANAGEMENT DATA										<input type="checkbox"/> NEW		<input type="checkbox"/> UPDATE		<input type="checkbox"/> PAYMENT	
ORIGINAL SERIAL NO.		ASG.	TYPE	ST.	CTY.	FUND SYMBOL			ACRES/UNITS		RATE				
AMC 332380-332393															
AMOUNT	ANV. DATE	EXP. DATE	BILL CYC.	S/C	DISTRICT	NEXT BILL	MISC. DATA	U of M	ACTUAL UNITS						
ASSIGNMENT SERIAL NO.		ASG.	TYPE	ST.	CTY.	FUND SYMBOL			ACRES/UNITS		RATE				
AMOUNT	ANV. DATE	EXP. DATE	BILL CYC.	S/C	DISTRICT	NEXT BILL	MISC. DATA	U of M	ACTUAL UNITS						
APPLY REMITTANCE					Remarks:										
ACTION	FUND SYMBOL	CTY.	AMOUNT												
FILING FEE															
RENTAL															
UNEARNED															
REFUND															
TOTAL															
AMOUNT DUE															
<input type="checkbox"/> Lease in Escrow? <input type="checkbox"/> KGS? <input type="checkbox"/> Auto Escalates? <input type="checkbox"/> Auto Renew?					BY: _____ DATE: _____										
					<b>FOR MMS USE ONLY</b>										
					BILLEE NUMBER			FOREST REFUGE							
					OCS SECTION CODE										



43 CFR 3833.0-5(e) (August 30, 1994) REQUIRES THAT THE NAMES OF ALL OF THE OWNERS AND THEIR CURRENT ADDRESSES SHALL BE IDENTIFIED ON ALL INSTRUMENTS REQUIRED TO BE RECORDED OR FILED BY THE REGULATIONS, 43 CFR SUBPART 3833.

CLAIMANT'S NAME: \_\_\_\_\_

ADDRESS: \_\_\_\_\_ CITY: \_\_\_\_\_ STATE: \_\_\_\_\_

CHECK HERE IF THIS IS CHANGE OF ADDRESS      PHONE: (    ) \_\_\_\_\_ ZIP: \_\_\_\_\_

CLAIMANT'S NAME: \_\_\_\_\_

ADDRESS: \_\_\_\_\_ CITY: \_\_\_\_\_ STATE: \_\_\_\_\_

CHECK HERE IF THIS IS CHANGE OF ADDRESS      PHONE: (    ) \_\_\_\_\_ ZIP: \_\_\_\_\_

CLAIMANT'S NAME: \_\_\_\_\_

ADDRESS: \_\_\_\_\_ CITY: \_\_\_\_\_ STATE: \_\_\_\_\_

CHECK HERE IF THIS IS CHANGE OF ADDRESS      PHONE: (    ) \_\_\_\_\_ ZIP: \_\_\_\_\_

CLAIMANT'S NAME: \_\_\_\_\_

ADDRESS: \_\_\_\_\_ CITY: \_\_\_\_\_ STATE: \_\_\_\_\_

CHECK HERE IF THIS IS CHANGE OF ADDRESS      PHONE: (    ) \_\_\_\_\_ ZIP: \_\_\_\_\_

CLAIMANT'S NAME: \_\_\_\_\_

ADDRESS: \_\_\_\_\_ CITY: \_\_\_\_\_ STATE: \_\_\_\_\_

CHECK HERE IF THIS IS CHANGE OF ADDRESS      PHONE: (    ) \_\_\_\_\_ ZIP: \_\_\_\_\_

CLAIMANT'S NAME: \_\_\_\_\_

ADDRESS: \_\_\_\_\_ CITY: \_\_\_\_\_ STATE: \_\_\_\_\_

CHECK HERE IF THIS IS CHANGE OF ADDRESS      PHONE: (    ) \_\_\_\_\_ ZIP: \_\_\_\_\_

CLAIMANT'S NAME: \_\_\_\_\_

ADDRESS: \_\_\_\_\_ CITY: \_\_\_\_\_ STATE: \_\_\_\_\_

CHECK HERE IF THIS IS CHANGE OF ADDRESS      PHONE: (    ) \_\_\_\_\_ ZIP: \_\_\_\_\_

UNITED STATES  
DEPARTMENT OF THE INTERIOR  
BUREAU OF LAND MANAGEMENT

RECEIPT AND ACCOUNTING ADVICE

NO. **2263518** 04

RS/AZ 08/27/96

Subject: CLAIM MAINTENANCE FEE 1997 (15) 2 65 13 1,500.00

Applicant:  
JAMES & ZORA BECHTEL  
18 N. RIATA ST.  
GILBERT, AZ 85234

Remitter: PINAL HARVEST - CK #6539  
P.O. BOX 1208  
COOLIDGE, AZ 85228  
723-9775

Assignor:

LEASE MANAGEMENT DATA  NEW  UPDATE  PAYMENT

ORIGINAL SERIAL NO.	ASG.	TYPE	ST.	CTY.	FUND SYMBOL	ACRES/UNITS	RATE
AMC 332379-332393							

AMOUNT	ANV. DATE	EXP. DATE	BILL CYC.	S/C	DISTRICT	NEXT BILL	MISC. DATA	U of M	ACTUAL UNITS

ASSIGNMENT SERIAL NO.	ASG.	TYPE	ST.	CTY.	FUND SYMBOL	ACRES/UNITS	RATE

AMOUNT	ANV. DATE	EXP. DATE	BILL CYC.	S/C	DISTRICT	NEXT BILL	MISC. DATA	U of M	ACTUAL UNITS

APPLY REMITTANCE

ACTION	FUND SYMBOL	CTY.	AMOUNT
FILING FEE			
RENTAL			
UNEARNED			
REFUND			
TOTAL			
AMOUNT DUE			

Remarks:

AMC 332379-393  
*Je*

BY:

DATE:

- Lease in Escrow?
- KGS? Of Interest?
- Auto Escalates? Operating Rights?
- Auto Renew? Operator
- Bond Filed?

FOR MMS USE ONLY

BILLEE NUMBER	FOREST REFUGE
OCS SECTION CODE	

UNITED STATES  
DEPARTMENT OF THE INTERIOR  
BUREAU OF LAND MANAGEMENT

RECEIPT AND ACCOUNTING ADVICE

NO. 2263518 04

RS/AZ 08/27/96

Subject: CLAIM MAINTENANCE FEE 1997 (15) 2 65 13 1,500.00

Applicant:  
JAMES & ZORA BECHTEL  
18 N. RIATA ST.  
GILBERT, AZ 85234

Remitter: PINAL HARVEST - CK #6539  
P.O. BOX 1208  
COOLIDGE, AZ 85228  
723-9775

Assignor:

LEASE MANAGEMENT DATA  NEW  UPDATE  PAYMENT

ORIGINAL SERIAL NO.	ASG.	TYPE	ST.	CTY.	FUND SYMBOL	ACRES/UNITS	RATE
AMC 332379-332393							

AMOUNT	ANV. DATE	EXP. DATE	BILL CYC.	S/C	DISTRICT	NEXT BILL	MISC. DATA	U of M	ACTUAL UNITS

ASSIGNMENT SERIAL NO.	ASG.	TYPE	ST.	CTY.	FUND SYMBOL	ACRES/UNITS	RATE

AMOUNT	ANV. DATE	EXP. DATE	BILL CYC.	S/C	DISTRICT	NEXT BILL	MISC. DATA	U of M	ACTUAL UNITS

APPLY REMITTANCE

ACTION	FUND SYMBOL	CTY.	AMOUNT
FILING FEE			
RENTAL			
UNEARNED			
REFUND			
TOTAL			
AMOUNT DUE			

Remarks:

BY: \_\_\_\_\_ DATE: \_\_\_\_\_

Lease in Escrow?  
 KGS? Of Interest?  
 Auto Escalates? Operating Rights?  
 Auto Renew? Operator  
 Bond Filed?

**FOR MMS USE ONLY**

BILLEE NUMBER	FOREST REFUGE
OCS SECTION	
CODE	

James G Bechtel  
18 N. R-4 street  
Gilbert-AZ 85234

1996

332379  
AR

CASE CLAIM

15 CLAIMS  
\$1,500.00  
D.L.L.

<u>SERIAL NUMBER</u>	<u>CLAIM NAME</u>	<u>CLAIMANT'S NAME</u>
A MC 332379	Pinal #1 ✓	James G. Bechtel
A MC 332380	White Cross No. 6	James G. Bechtel
A MC 332381	White Cross No. 7	Zora R. Bechtel
A MC 332382	White Cross No. 15	" " "
A MC 332383	White Cross No. 16	" " "
A MC 332384	White Cross No. 17	" " "
A MC 332385	White Cross No. 18	" " "
A MC 332386	White Cross No. 19	" " "
A MC 332387	White Cross No. 20	" " "
A MC 332388	White Cross No. 21	" " "
A MC 332389	White Cross No. 22	" " "
A MC 332390	White Cross No. 23	" " "
A MC 332391	White Cross No. 24	" " "
A MC 332392	White Cross No. 25	" " "
A MC 332393	White Cross No. 26	" " "

AUG 30 1995  
ENTERED IN COMPUTER  
96 maintenance fee

RECEIVED  
BLM AZ STATE OFFICE  
AUG 10 11 PM '95

UNITED STATES  
DEPARTMENT OF THE INTERIOR  
BUREAU OF LAND MANAGEMENT

RECEIPT AND ACCOUNTING ADVICE

NO. **2147587**

04

WG/AZ

08/16/95

Subject: CLAIM MAINTENANCE FEE 1996 (15)

2 21 13

1,500.00

Applicant:

JAMES G BECHTEL  
18 N RIATA ST.  
GILBERT AZ. 85234

Remitter: PINAL HARVEST  
PO BOX 1208  
COOLIDGE AZ. 85228  
CK. # 5627 723-9775

Assignor:

LEASE MANAGEMENT DATA									
<input type="checkbox"/> NEW <input type="checkbox"/> UPDATE <input type="checkbox"/> PAYMENT									
ORIGINAL SERIAL NO.	ASG.	TYPE	ST.	CTY.	FUND SYMBOL			ACRES/UNITS	RATE
AMC 332379, ET AL									
AMOUNT	ANV. DATE	EXP. DATE	BILL CYC.	S/C	DISTRICT	NEXT BILL	MISC. DATA	U of M	ACTUAL UNITS
ASSIGNMENT SERIAL NO.	ASG.	TYPE	ST.	CTY.	FUND SYMBOL			ACRES/UNITS	RATE
AMOUNT	ANV. DATE	EXP. DATE	BILL CYC.	S/C	DISTRICT	NEXT BILL	MISC. DATA	U of M	ACTUAL UNITS

APPLY REMITTANCE			
ACTION	FUND SYMBOL	CTY.	AMOUNT
FILING FEE			
RENTAL			
UNEARNED			
REFUND			
TOTAL			
AMOUNT DUE			

Remarks:

*AMC 332379 - 332393 = 15*  
*AK*

BY: \_\_\_\_\_ DATE: \_\_\_\_\_

- Lease in Escrow?
- KGS?                      Of Interest?
- Auto Escalates?            Operating Rights?
- Auto Renew?                Operator
- Bond Filed?

FOR MMS USE ONLY		
BILLEE		FOREST REFUGE
NUMBER		
OCS SECTION		
CODE		



33237

Form 1370-4  
(March 1984)

UNITED STATES  
DEPARTMENT OF THE INTERIOR  
BUREAU OF LAND MANAGEMENT

RECEIPT AND ACCOUNTING ADVICE

NO. **2147587**

WG/AZ 08/16/95

Subject: CLAIM MAINTENANCE FEE 1996 (15) 2 21 13 1,500.00

Applicant:  
JAMES G BECHTEL  
18 N RIATA ST.  
GILBERT AZ. 85234

Remitter: PINAL HARVEST  
PO BOX 1208  
COOLIDGE AZ. 85228  
CK. # 5627 723-9775

Assignor:

LEASE MANAGEMENT DATA  NEW  UPDATE  PAYMENT

ORIGINAL SERIAL NO.	ASG.	TYPE	ST.	CTY.	FUND SYMBOL	ACRES/UNITS	RATE
AMC 332379, ET AL							

AMOUNT	ANV. DATE	EXP. DATE	BILL CYC.	S/C	DISTRICT	NEXT BILL	MISC. DATA	U of M	ACTUAL UNITS

ASSIGNMENT SERIAL NO.	ASG.	TYPE	ST.	CTY.	FUND SYMBOL	ACRES/UNITS	RATE

AMOUNT	ANV. DATE	EXP. DATE	BILL CYC.	S/C	DISTRICT	NEXT BILL	MISC. DATA	U of M	ACTUAL UNITS

APPLY REMITTANCE

ACTION	FUND SYMBOL	CTY.	AMOUNT
FILING FEE			
RENTAL			
UNEARNED			
REFUND			
TOTAL			
AMOUNT DUE			

Remarks:

BY: *[Signature]* DATE: *[Date]*

Lease in Escrow?  
 KGS?  
 Auto Escalates?  
 Auto Renew?

Of Interest?  
 Operating Rights?  
 Operator  
 Bond Filed?

**FOR MMS USE ONLY**

BILLEE	FOREST REFUGE
NUMBER	
OCS SECTION	
CODE	

**NOTICE!!**

**These documents have been scanned!**

**Do not place un-scanned documents beneath this notice!**

**Do not remove this notice from this file!**

GPO Jacket No. 560-102  
Print Order 61540  
Rise Business Services, LLC  
Job=AZ15 7/15/2019



Box Number= AZ15168



Claim Begin-End: AMC332379-AMC332393

**5 Miscellaneous**



AZ15168-2

AMC332366-AMC325817

AMC 332330

AMC 332379

BUREAU OF LAND MANAGEMENT

I Accept The Forfeiture  
ON BLM Mining Claims

Bechte 1-6 AMC 332 348 - 332-353

White Cross AMC 332 383 332 384 332 388

16-17-21

I Also waive ANY rights  
To Appeal.

*Jim J. [Signature]*

RECEIVED  
BLM STATE OFFICE  
2004 MAR 29 P 12:05  
PHOENIX, ARIZONA

AMC 332330

AMC 332379

BUREAU OF Land MANAGEMENT

I Accept The Forfeiture  
ON BLM Mining Claims

Bechte 1-6 AMC 332 348 - 332-353

White Cross AMC 332 383 332 384 332 388

16-17-21

I Also waive ANY rights  
To appeal.

Jim J. Bell





\*\*\*\*\*  
2/08/95

SERIAL NO: AMC332379 CLAIM NAME: PINAL #1 CASE TYPE: 384201  
=====

BECHTEL JAMES G 18 N RIATA ST GILBERT ,AZ 85234  
OWNER  
=====

7 S 16 E GILA-SALT R. 013 NW PINAL AZ  
DISTRICT SAFFORD  
=====

DEC 08,1994	403	LOCATION DATE	
DEC 28,1994	395	RECORDATION DATE	
DEC 28,1994	482	RENTAL/MAINTENANCE FEE	1995
DEC 28,1994	669	LAND STATUS CHECKED	
DEC 28,1994	501	ACCT ADV IN LEAD FILE	AMC332379
DEC 13,1994	404	COUNTY RECORDATION	0;2063;0496

\*\*\*\*\*

2/09/95

SERIAL NO: AMC332380 CLAIM NAME: WHITE CROSS NO 6 CASE TYPE: 384201

BECHTEL JAMES G 18 N RIATA ST GILBERT ,AZ 85234
CO-OWNER
BECHTEL ZORA R 18 N RIATA ST GILBERT ,AZ 85234
CO-OWNER

7 S 17 E GILA-SALT R. 031 NW PINAL AZ
DISTRICT SAFFORD

DEC 09,1994 403 LOCATION DATE
DEC 28,1994 395 RECORDATION DATE
DEC 28,1994 482 RENTAL/MAINTENANCE FEE 1995
DEC 28,1994 500 MAP IN LEAD FILE AMC332379
DEC 28,1994 501 ACCT ADV IN LEAD FILE AMC332379
DEC 28,1994 669 LAND STATUS CHECKED
DEC 13,1994 404 COUNTY RECORDATION 0;2063;0454



\*\*\*\*\*  
SERIAL NO: AMC332381 CLAIM NAME: WHITE CROSS NO 7 CASE TYPE: 384201  
\*\*\*\*\*

2/09/95

=====

BECHTEL JAMES G	18 N RIATA ST	GILBERT	,AZ 85234
CO-OWNER			
BECHTEL ZORA R	18 N RIATA ST	GILBERT	,AZ 85234
CO-OWNER			

=====

7 S 8 E GILA-SALT R. 031 NE PINAL AZ  
DISTRICT PHOENIX  
=====

DEC 09,1994	403	LOCATION DATE	
DEC 28,1994	395	RECORDATION DATE	
DEC 28,1994	482	RENTAL/MAINTENANCE FEE	1995
DEC 28,1994	669	LAND STATUS CHECKED	
DEC 28,1994	501	ACCT ADV IN LEAD FILE	AMC332379
DEC 28,1994	500	MAP IN LEAD FILE	AMC332379
DEC 13,1994	404	COUNTY RECORDATION	0;2063;0457

2/09/95

SERIAL NO: AMC332382 CLAIM NAME: WHITE CROSS NO 15 CASE TYPE: 384201

BECHTEL JAMES G 18 N RIATA ST GILBERT ,AZ 85234
CO-OWNER
BECHTEL ZORA R 18 N RIATA ST GILBERT ,AZ 85234
CO-OWNER

8 S 17 E GILA-SALT R. 006 NW PINAL AZ
DISTRICT SAFFORD

DEC 09,1994 403 LOCATION DATE
DEC 28,1994 395 RECORDATION DATE
DEC 28,1994 482 RENTAL/MAINTENANCE FEE 1995
DEC 28,1994 500 MAP IN LEAD FILE AMC332379
DEC 28,1994 501 ACCT ADV IN LEAD FILE AMC332379
DEC 28,1994 669 LAND STATUS CHECKED
DEC 13,1994 404 COUNTY RECORDATION 0;2063;0493

\*\*\*\*\*  
2/09/95

SERIAL NO: AMC332383 CLAIM NAME: WHITE CROSS NO 16 CASE TYPE: 384201  
=====

BECHTEL JAMES G 18 N RIATA ST GILBERT ,AZ 85234  
CO-OWNER  
BECHTEL ZORA R 18 N RIATA ST GILBERT ,AZ 85234  
CO-OWNER  
=====

8 S 17 E GILA-SALT R. 006 NW PINAL AZ  
DISTRICT SAFFORD  
=====

DEC 09,1994	403	LOCATION DATE	
DEC 28,1994	395	RECORDATION DATE	
DEC 28,1994	482	RENTAL/MAINTENANCE FEE	1995
DEC 28,1994	669	LAND STATUS CHECKED	
DEC 28,1994	501	ACCT ADV IN LEAD FILE	AMC332379
DEC 28,1994	500	MAP IN LEAD FILE	AMC332379
DEC 13,1994	404	COUNTY RECORDATION	0;2063;0460

\*\*\*\*\*  
SERIAL NO: AMC332384 CLAIM NAME: WHITE CROSS NO 17 CASE TYPE: 384201  
=====

BECHTEL JAMES G 18 N RIATA ST GILBERT ,AZ 85234  
CO-OWNER  
BECHTEL ZORA R 18 N RIATA ST GILBERT ,AZ 85234  
CO-OWNER  
=====

8 S 17 E GILA-SALT R. 006 NE PINAL AZ  
DISTRICT SAFFORD  
=====

DEC 09,1994 403 LOCATION DATE  
DEC 28,1994 395 RECORDATION DATE  
DEC 28,1994 482 RENTAL/MAINTENANCE FEE 1995  
DEC 28,1994 500 MAP IN LEAD FILE AMC332379  
DEC 28,1994 501 ACCT ADV IN LEAD FILE AMC332379  
DEC 28,1994 669 LAND STATUS CHECKED  
DEC 13,1994 404 COUNTY RECORDATION 0;2063;0463

2/09/95

SERIAL NO: AMC332385 CLAIM NAME: WHITE CROSS NO 18 CASE TYPE: 384201

BECHTEL JAMES G 18 N RIATA ST GILBERT ,AZ 85234
CO-OWNER
BECHTEL ZORA R 18 N RIATA ST GILBERT ,AZ 85234
CO-OWNER

8 S 17 E GILA-SALT R. 006 NE PINAL AZ
DISTRICT SAFFORD

DEC 09,1994 403 LOCATION DATE
DEC 28,1994 395 RECORDATION DATE
DEC 28,1994 482 RENTAL/MAINTENANCE FEE 1995
DEC 28,1994 669 LAND STATUS CHECKED
DEC 28,1994 501 ACCT ADV IN LEAD FILE AMC332379
DEC 28,1994 500 MAP IN LEAD FILE AMC332379
DEC 13,1994 404 COUNTY RECORDATION 0;2063;0466

2/09/95

SERIAL NO: AMC332386 CLAIM NAME: WHITE CROSS NO 19 CASE TYPE: 384201

BECHTEL JAMES G 18 N RIATA ST GILBERT ,AZ 85234
CO-OWNER
BECHTEL ZORA R 18 N RIATA ST GILBERT ,AZ 85234
CO-OWNER

8 S 17 E GILA-SALT R. 006 NW PINAL AZ
DISTRICT SAFFORD

DEC 09,1994 403 LOCATION DATE
DEC 28,1994 395 RECORDATION DATE
DEC 28,1994 482 RENTAL/MAINTENANCE FEE 1995
DEC 28,1994 500 MAP IN LEAD FILE AMC332379
DEC 28,1994 501 ACCT ADV IN LEAD FILE AMC332379
DEC 28,1994 669 LAND STATUS CHECKED
DEC 13,1994 404 COUNTY RECORDATION 0;2063;0472

\*\*\*\*\*

2/09/95

SERIAL NO: AMC332387 CLAIM NAME: WHITE CROSS NO 20 CASE TYPE: 384201

=====

BECHTEL JAMES G 18 N RIATA ST GILBERT ,AZ 85234  
CO-OWNER  
BECHTEL ZORA R 18 N RIATA ST GILBERT ,AZ 85234  
CO-OWNER

=====

8 S 17 E GILA-SALT R. 006 NW PINAL AZ  
DISTRICT SAFFORD

=====

DEC 09,1994 403 LOCATION DATE  
DEC 28,1994 395 RECORDATION DATE  
DEC 28,1994 482 RENTAL/MAINTENANCE FEE 1995  
DEC 28,1994 669 LAND STATUS CHECKED  
DEC 28,1994 501 ACCT ADV IN LEAD FILE AMC332379  
DEC 28,1994 500 MAP IN LEAD FILE AMC332379  
DEC 13,1994 404 COUNTY RECORDATION 0;2063;0469

\*\*\*\*\*  
SERIAL NO: AMC332388 CLAIM NAME: WHITE CROSS NO 21 CASE TYPE: 384201 2/09/95

=====

BECHTEL JAMES G	18 N RIATA ST	GILBERT	,AZ 85234
CO-OWNER			
BECHTEL ZORA R	18 N RIATA ST	GILBERT	,AZ 85234
CO-OWNER			

=====

8 S 17 E GILA-SALT R. 006 NE PINAL AZ  
DISTRICT SAFFORD

=====

DEC 09,1994	403	LOCATION DATE	
DEC 28,1994	395	RECORDATION DATE	
DEC 28,1994	482	RENTAL/MAINTENANCE FEE	1995
DEC 28,1994	500	MAP IN LEAD FILE	AMC332379
DEC 28,1994	501	ACCT ADV IN LEAD FILE	AMC332379
DEC 28,1994	669	LAND STATUS CHECKED	
DEC 13,1994	404	COUNTY RECORDATION	0;2063;0475

\*\*\*\*\*  
2/09/95

SERIAL NO: AMC332389 CLAIM NAME: WHITE CROSS NO 22 CASE TYPE: 384201  
=====

BECHTEL JAMES G 18 N RIATA ST GILBERT ,AZ 85234  
CO-OWNER  
BECHTEL ZORA R 18 N RIATA ST GILBERT ,AZ 85234  
CO-OWNER  
=====

8 S 17 E GILA-SALT R. 006 NE PINAL AZ  
DISTRICT SAFFORD  
=====

DEC 09,1994 403 LOCATION DATE  
DEC 28,1994 395 RECORDATION DATE  
DEC 28,1994 482 RENTAL/MAINTENANCE FEE 1995  
DEC 28,1994 669 LAND STATUS CHECKED  
DEC 28,1994 501 ACCT ADV IN LEAD FILE AMC332379  
DEC 28,1994 500 MAP IN LEAD FILE AMC332379  
DEC 13,1994 404 COUNTY RECORDATION 0;2063;0478



\*\*\*\*\*

2/09/95

SERIAL NO: AMC332390 CLAIM NAME: WHITE CROSS NO 23 CASE TYPE: 384201

=====

BECHTEL JAMES G 18 N RIATA ST GILBERT ,AZ 85234  
CO-OWNER  
BECHTEL ZORA R 18 N RIATA ST GILBERT ,AZ 85234  
CO-OWNER

=====

8 S 16 E GILA-SALT R. 001 NE PINAL AZ  
DISTRICT SAFFORD

=====

DEC 09,1994 403 LOCATION DATE  
DEC 28,1994 395 RECORDATION DATE  
DEC 28,1994 482 RENTAL/MAINTENANCE FEE 1995  
DEC 28,1994 500 MAP IN LEAD FILE AMC332379

DEC 28,1994 501 ACCT ADV IN LEAD FILE AMC332379  
DEC 28,1994 669 LAND STATUS CHECKED  
DEC 13,1994 404 COUNTY RECORDATION 0;2063;0481

2/09/95

SERIAL NO: AMC332391 CLAIM NAME: WHITE CROSS NO 24 CASE TYPE: 384201

BECHTEL JAMES G 18 N RIATA ST GILBERT ,AZ 85234
CO-OWNER
BECHTEL ZORA R 18 N RIATA ST GILBERT ,AZ 85234
CO-OWNER

8 S 17 E GILA-SALT R. 006 SW PINAL AZ
DISTRICT SAFFORD

DEC 09,1994 403 LOCATION DATE
DEC 28,1994 395 RECORDATION DATE
DEC 28,1994 482 RENTAL/MAINTENANCE FEE 1995
DEC 28,1994 669 LAND STATUS CHECKED
DEC 28,1994 501 ACCT ADV IN LEAD FILE AMC332379
DEC 28,1994 500 MAP IN LEAD FILE AMC332379
DEC 13,1994 404 COUNTY RECORDATION 0;2063;0484

\*\*\*\*\*

2/09/95

SERIAL NO: AMC332392 CLAIM NAME: WHITE CROSS NO 25 CASE TYPE: 384201

=====

BECHTEL JAMES G 18 N RIATA ST GILBERT ,AZ 85234  
CO-OWNER  
BECHTEL ZORA R 18 N RIATA ST GILBERT ,AZ 85234  
CO-OWNER

=====

8 S 17 E GILA-SALT R. 006 SW PINAL AZ  
DISTRICT SAFFORD

=====

DEC 09,1994 403 LOCATION DATE  
DEC 28,1994 395 RECORDATION DATE  
DEC 28,1994 482 RENTAL/MAINTENANCE FEE 1995  
DEC 28,1994 500 MAP IN LEAD FILE AMC332379  
DEC 28,1994 501 ACCT ADV IN LEAD FILE AMC332379  
DEC 28,1994 669 LAND STATUS CHECKED  
DEC 13,1994 404 COUNTY RECORDATION 0;2063;0487

2/09/95

SERIAL NO: AMC332393 CLAIM NAME: WHITE CROSS NO 26 CASE TYPE: 384201

BECHTEL JAMES G 18 N RIATA ST GILBERT ,AZ 85234  
CO-OWNER  
BECHTEL ZORA R 18 N RIATA ST GILBERT ,AZ 85234  
CO-OWNER

8 S 17 E GILA-SALT R. 006 SE PINAL AZ  
DISTRICT SAFFORD

DEC 09,1994 403 LOCATION DATE  
DEC 28,1994 395 RECORDATION DATE  
DEC 28,1994 482 RENTAL/MAINTENANCE FEE 1995  
DEC 28,1994 669 LAND STATUS CHECKED  
DEC 28,1994 501 ACCT ADV IN LEAD FILE AMC332379  
DEC 28,1994 500 MAP IN LEAD FILE AMC332379  
DEC 13,1994 404 COUNTY RECORDATION 0;2063;0490

OFFICIAL COPIES / ~~CF~~ / / SD READ / / GROUP / / SECTION / / AUTHOR /

3800 (933) JB  
A MC 332379

*JB-95*  
*2-13-95*

February 10, 1995

Mr. James G. Bechtel  
18 North Riata Street  
Gilbert, Arizona 85234

Dear Mr. Bechtel:

The enclosed list identifies the serial numbers that have been assigned to each of your mining claim location notices received by this office on December 28, 1994.

The regulations require you to identify the claim name and A MC serial number of each claim, and the claimant's name and address on all future documents and correspondence filed with the Bureau of Land Management (BLM).

This acknowledgment does not verify that your claims have been located on lands open to mineral entry. If you have not made this determination, we encourage you to visit the nearest BLM office to check the official land status records. Only those mining claims that are entirely located on private or Federal lands that are not open to mineral entry will be officially declared void by the BLM.

Please advise this office of all changes of address, any authorized agents, and transfers of ownership.

Transfers of ownership are governed by 43 CFR 3833.3(a) which states that, "Whenever the owner of an unpatented mining claim, mill site or tunnel site, which has been recorded in accordance with 43 CFR 3833.1, sells, assigns, or otherwise conveys all or any part of his interest in the claim, his transferee shall file in the proper BLM office within 60 days after the completion of the transfer. . ." A service charge of \$5 per claim is required for all transfers.

By keeping our records current, we will be able to provide better public service. All future correspondence from this office will be sent only to the above name and address unless otherwise instructed.

If any of the information listed on the enclosed is not correct, please notify this office in writing.

Sincerely,

**/s/ Mary Jo Yoas**

Mary Jo Yoas  
Chief, Lands and Minerals Operations

Enclosure

This serves as notification to the following:

Zora R. Bechtel

JBaier:lj:02-10-95:CLAIMLTR.LAJ

CASE CLAIM

<u>SERIAL NUMBER</u>	<u>CLAIM NAME</u>	<u>CLAIMANT'S NAME</u>
A MC 332379	Pinal #1	James G. Bechtel
A MC 332380	White Cross No. 6	James G. Bechtel Zora R. Bechtel
A MC 332381	White Cross No. 7	" " " " " "
A MC 332382	White Cross No. 15	" " " " " "
A MC 332383	White Cross No. 16	" " " " " "
A MC 332384	White Cross No. 17	" " " " " "
A MC 332385	White Cross No. 18	" " " " " "
A MC 332386	White Cross No. 19	" " " " " "
A MC 332387	White Cross No. 20	" " " " " "
A MC 332388	White Cross No. 21	" " " " " "
A MC 332389	White Cross No. 22	" " " " " "
A MC 332390	White Cross No. 23	" " " " " "
A MC 332391	White Cross No. 24	" " " " " "
A MC 332392	White Cross No. 25	" " " " " "
A MC 332393	White Cross No. 26	" " " " " "

**NOTICE!!**

**These documents have been scanned!**

**Do not place un-scanned documents beneath this notice!**

**Do not remove this notice from this file!**

GPO Jacket No. 560-102  
Print Order 61540  
Rise Business Services, LLC  
Job=AZ15 7/15/2019



Box Number= AZ15168



Claim Begin-End: AMC332379-AMC332393

**6 Location Notices-Amendments and Supporting Documents**



AZ15168-2

AMC332366-AMC325817



MINING CLAIMS MILL OR TUNNEL SITES STATUS REPORT

\*\*Lead Serial No. A MC 332379      \*\*Township(s) 7S 7S 8S 8S  
 \*\*Lode Claims \_\_\_\_\_      \*\*Range(s) 16E 17E 17E 16E  
 \*\*Placer Claims \_\_\_\_\_      \*\*Section(s) 13(NW) 31(N/2) 6 16  
 \*\*Association Placer \_\_\_\_\_  
 Not Enough Locators (Send Form Letter) \_\_\_\_\_      \*\*GENERAL JURISDICTION OF:  
 \*\*Mill Sites \_\_\_\_\_      BLM   
 \*\*Tunnel Sites \_\_\_\_\_      National Forest \_\_\_\_\_  
 \*\*Relocations       Other \_\_\_\_\_  
 \*\*Timely Filed YES NO      \*\*STATUS CHECKED (Enter Code 669)  
 \*\*Service Charge Correct YES NO      MTP  ORCA  BY TR  
 \*\*Location Fee Correct YES NO      \*\*PRIVATE, STATE, OTHER SURFACE  
 \*\*Maintenance Fee Correct YES NO      \*\*Enter Code 880 \_\_\_\_\_  
 \*\*Amount Paid 2,025  
 Shortage \$ \_\_\_\_\_ Overage \$ \_\_\_\_\_  
 \*\*Over-the-Counter \_\_\_\_\_ Mail \_\_\_\_\_ \*\*Wilderness Area NA

STATUS

\*\*CLAIMS PARTIALLY VOID: Fee \_\_\_\_\_ Withdrawn \_\_\_\_\_ Other   
Lot 6-85-17E Fed Aid Hwy AZAR 029566 (White Cross #24) (White Cross #23)

\*\*CLAIMS VOID: Fee \_\_\_\_\_ Withdrawn \_\_\_\_\_ Other \_\_\_\_\_

\*\*  ADD: DATE 12-28-94, ACTION CODE 482, 1995

\*\* [ ] ADD: DATE \_\_\_\_\_, ACTION CODE 482, 1996

\*\*SPECIAL INSTRUCTIONS: \_\_\_\_\_

\*\*COMMENTS 332386 Location Notice Shows Range 16E  
Map Shows Range 17E  
Should be 17E TR  
Inform claimant of error.

(2) 12/94

2063-496

Pinal Harvest



OFFICIAL RECORDS OF  
PINAL COUNTY RECORDER  
KATHLEEN C. FELIX

DATE: 13DEC94 TIME: 1100  
FEE: \$6.00 \$4.00 \$.00  
PAGES: 002  
DOCKET: 2063 PAGE: 496  
INSTRUMENT # 139684

**NOTICE OF LOCATION FOR PLACER MINING CLAIM**

NOTICE IS HEREBY GIVEN, that James G Bechtel, citizen(s) of the United States, whose address is 18 N Riata St, Gilbert AZ 85234, pursuant to the provisions of the General Mining Laws of the United States, specifically Title 30, Section 35 of the United States Code, and the laws of the State of Arizona, have, on this 8 day of Dec, 1994, discovered and located a deposit of Gypsum having special and distinct value and other valuable deposits.

The name of this claim is the 301792 Pinal # 1, consists of a tract of land containing (20) acres, and is located in PINAL County, Arizona. This claim comprises the E 1/2, SE 1/4, NW 1/4 Quarter(s) of Section(s) 13, Township 7 S, Range 16 E G&SR Mer., and is bounded and described as follows:

Beginning at the Northwest Corner, at which this location notice is posted, thence EAST, 660 feet to a monument, thence South, 1320 feet to a monument, thence WEST, 660 feet to a monument, thence North, 1320 feet to a monument being the point of beginning, all as shown on the map attached hereto.

Dated and posted on the ground this 8 day of Dec, 1994


WITNESS:

Lou Smith  
Lou Smith

James G Bechtel  
James G Bechtel

A MC 332379

RECEIVED  
BLM.  
ARIZONA STATE OFFICE  
DEC 28 3 02 PM '94



MAP OF PINAL #1 PLACER MINING CLAIM

The following information is submitted in satisfaction of the requirements of A.R.S. § 27-203C:

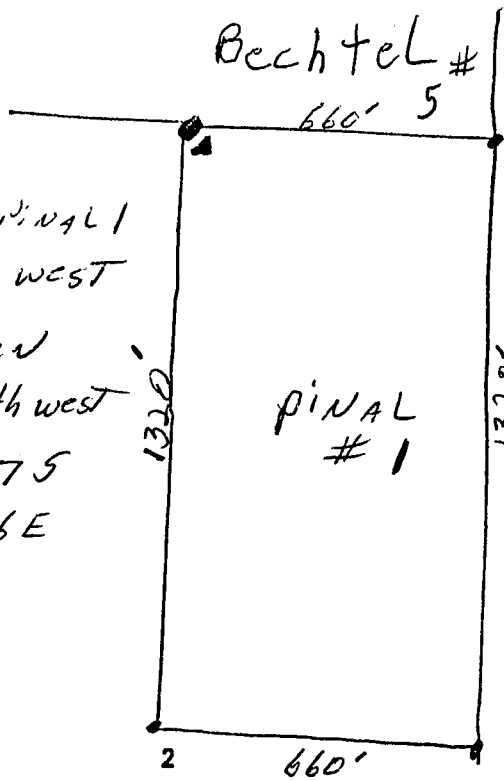
1. The name of the claim is the PINAL #1 mining claim.
2. The claim is a placer claim.
3. The legal description of the land included within the exterior boundaries of the claim is as follows: The E 1/4 SE 1/4 NW 1/4 Quarter(s) of Section 13, Township 7 S, Range 16 E, G&SR Meridian, PINAL County, Arizona, containing 20 acres.
4. The scale of the map provided below is 1" = ~~1500~~ 400'
5. The claim is in PINAL County.
6. North arrow shown below.
7. The corner and location monuments for the claim consist of \_\_\_\_\_

BLACK 2" dia. plastic pipe

A MC 332879

9110011448.JCL2.910290

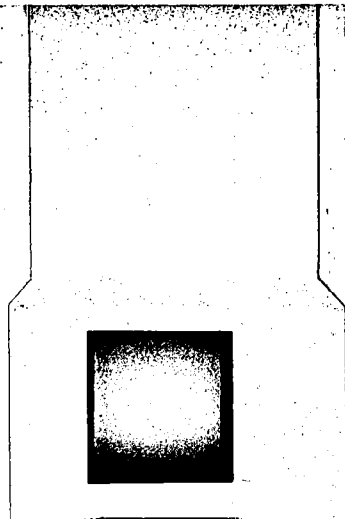
From N.E. corner of PINAL 1  
it is 2640 FT west to west  
edge of section Then  
1320 FT north to northwest  
corner of section 13 T 7 S  
R 16 E



LOCATION  
MONUMENT

N  
Dec 28 3 02 PM '94

RECEIVED  
BLM  
ARIZONA STATE OFFICE



(3) 12/14 P.O. Box 99  
COOLIDGE, AZ 85228  
NEXT 14

2003-434



OFFICIAL RECORDS OF  
PINAL COUNTY RECORDER  
KATHLEEN G. FELIX

DATE: 13DEC94 TIME: 1100  
FEE: \$6.00 \$4.00 \$.00  
PAGES: 003  
DOCKET: 2063 PAGE: 454  
INSTRUMENT # 139670

**NOTICE OF LOCATION FOR PLACER MINING CLAIM**

NOTICE IS HEREBY GIVEN, that James G. Bechtel and Zora R. Bechtel citizen(s) of the United States, whose address is 18 N. Riata St, Gilbert, AZ pursuant to the provisions of the General Mining Laws of the United States, specifically Title 30, Section 35 of the United States Code, and the laws of the State of Arizona, have, on this 9th day of December, 1994, discovered and located a deposit of Gypsum having special and distinct value and other valuable deposits.

The name of this claim is the 52423 White Cross No. 6, consists of a tract of land containing 40.08 ( ) acres, and is located in Pinal County, Arizona. This claim comprises the SE 1/4, NW 1/4 Quarter(s) of Section(s) 31, Township 7 S, Range 17 E G&SR Mer., and is bounded and described as follows:

Beginning at the Northwest Corner, at which this location notice is posted, thence East, 1320 feet to a monument, thence South, 1322 feet to a monument, thence West, 1320 feet to a monument, thence North, 1322 feet to a monument being the point of beginning, all as shown on the map attached hereto.

Dated and posted on the ground this 9th day of Dec, 1994.


WITNESS:

[Signature]  
[Signature]

[Signature]  
[Signature]  
[Signature]  
[Signature]

A MC 392380  
RECEIVED  
BLM  
ARIZONA STATE OFFICE  
Dec 28 3 02 PM '94

31/07S/17EN



2063-455

MAP OF White Cross No. 6 PLACER MINING CLAIM

The following information is submitted in satisfaction of the requirements of A.R.S. § 27-203C:

1. The name of the claim is the White Cross No. 6 mining claim.
2. The claim is a placer claim.

3. The legal description of the land included within the exterior boundaries of the claim is as follows: The SE 1/4 NW 1/4 Quarter(s) of Section 31, Township 7 S, Range 17 E, G&SR Meridian, Pinal County, Arizona, containing 40.08 acres.


4. The scale of the map provided below is 1" = 1,500'. map attache
5. The claim is in Pinal County.
6. North arrow shown below.
7. The corner and location monuments for the claim consist of \_\_\_\_\_

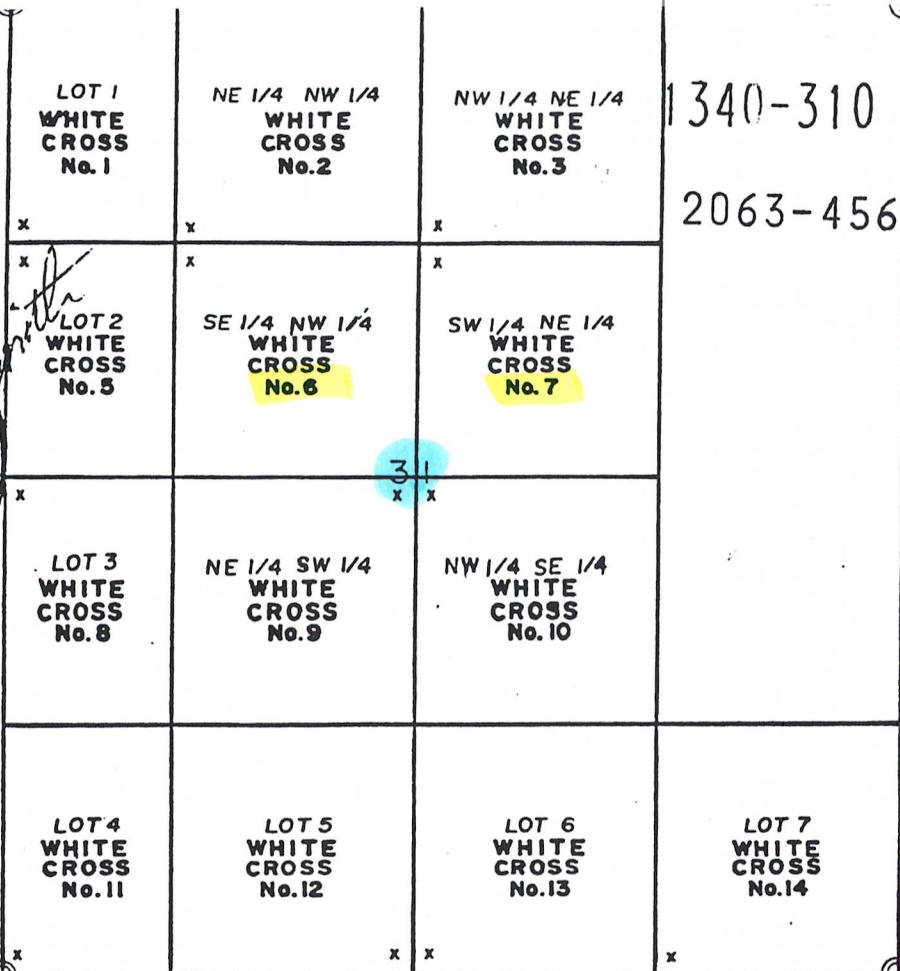
2" diameter x 5' P.V.C. post

9110011448.JCL2.910290

A MC 332380

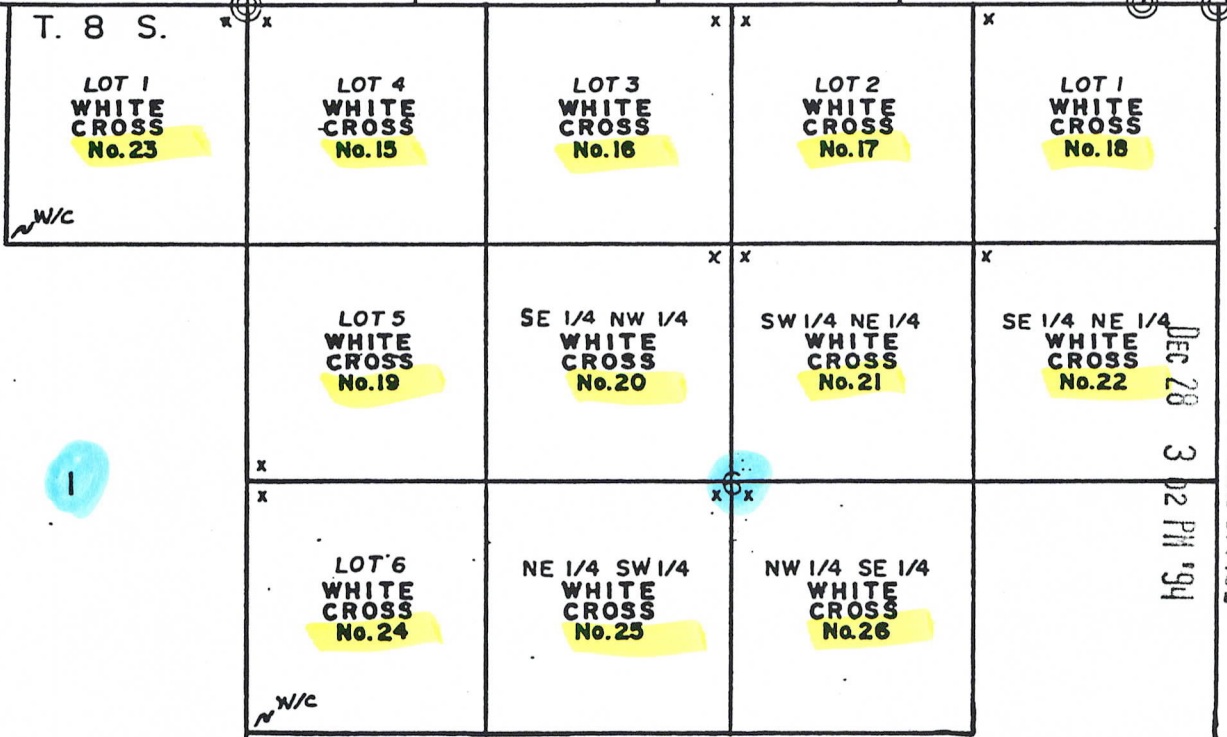
RECEIVED  
BLM  
ARIZONA STATE OFFICE  
DEC 28 3 02 PM '94





32  
A MC 337380

T. 7 S.  
T. 8 S.



RECEIVED  
BLM.  
ARIZONA STATE OFFICE  
Dec 28 3 02 PM '94

R. 16 E.  
R. 17 E.

Mining Claims  
of  
James G. Bechtel  
and  
Zora R. Bechtel  
Known as  
White Cross Nos. 6-7  
White Cross Nos. 16-21  
Placer

situate in

Sec. 31 Tp. 7 S., R. 17 E.  
Sec. 1 Tp. 8 S., R. 16 E.  
Sec. 6 Tp. 8 S., R. 17 E.  
Mammoth Mining District  
Pinal County  
Scale 1" = 1000'

Surveyed by  
Harvey W. Smith, E.M.  
Del Torre Engineering  
& Mining Corporation

Notes x - denotes location monument  
All mons. are 2" diam x 5" PVC pos.

3/6/4

2063-457

Pinal Harvest



OFFICIAL RECORDS OF  
PINAL COUNTY RECORDER  
KATHLEEN C. FELIX

DATE: 13DEC94 TIME: 1100  
FEE: \$6.00 \$4.00 \$.00  
PAGES: 003  
DOCKET: 2063 PAGE: 457  
INSTRUMENT # 139671

**NOTICE OF LOCATION FOR PLACER MINING CLAIM**

NOTICE IS HEREBY GIVEN, that James G. Bechtel & Zora R. Bechtel citizen(s) of the United States, whose address is 18 N. Riata St., Gilbert, AZ pursuant to the provisions of the General Mining Laws of the United States, specifically Title 30, Section 35 of the United States Code, and the laws of the State of Arizona, have, on this 9th day of December, 1994, discovered and located a deposit of Gypsum having special and distinct value and other valuable deposits.

A MC 332381

The name of this claim is the 52424 White Cross No. 7, consists of a tract of land containing 40.16 ( ) acres, and is located in Pinal County, Arizona. This claim comprises the \_\_\_\_\_ Quarter(s) of Section(s) 31, Township 7S, Range 17E G&SR Mer., and is bounded and described as follows:

Beginning at the Northwest Corner, at which this location notice is posted, thence South, 1325 feet to a monument, thence East, 1321 feet to a monument, thence North, 1325 feet to a monument, thence West, 1321 feet to a monument being the point of beginning, all as shown on the map attached hereto.

31/075/17EN


RECEIVED  
BLM.  
ARIZONA STATE OFFICE  
DEC 28 3 02 PM '94

Dated and posted on the ground this 9th day of Dec., 1994.

Zora R. Bechtel  
Zora R. Bechtel  
Jim J. Bechtel  
Jim J. Bechtel

WITNESS:

Lee Smith  
Lee Smith



2063-458

MAP OF White Cross No 7 PLACER MINING CLAIM

The following information is submitted in satisfaction of the requirements of A.R.S. § 27-203C:


1. The name of the claim is the White Cross No 7 mining claim.
2. The claim is a placer claim.
3. The legal description of the land included within the exterior boundaries of the claim is as follows: The SW 1/4 NE 1/4 Quarter(s) of Section 31, Township 7 S, Range 8 E, G&SR Meridian, Pinal County, Arizona, containing 40.16 acres.
4. The scale of the map provided below is 1" = 1,500'. Map attached
5. The claim is in Pinal County.
6. North arrow shown below.
7. The corner and location monuments for the claim consist of \_\_\_\_\_

2" diameter x 5' PVC Post

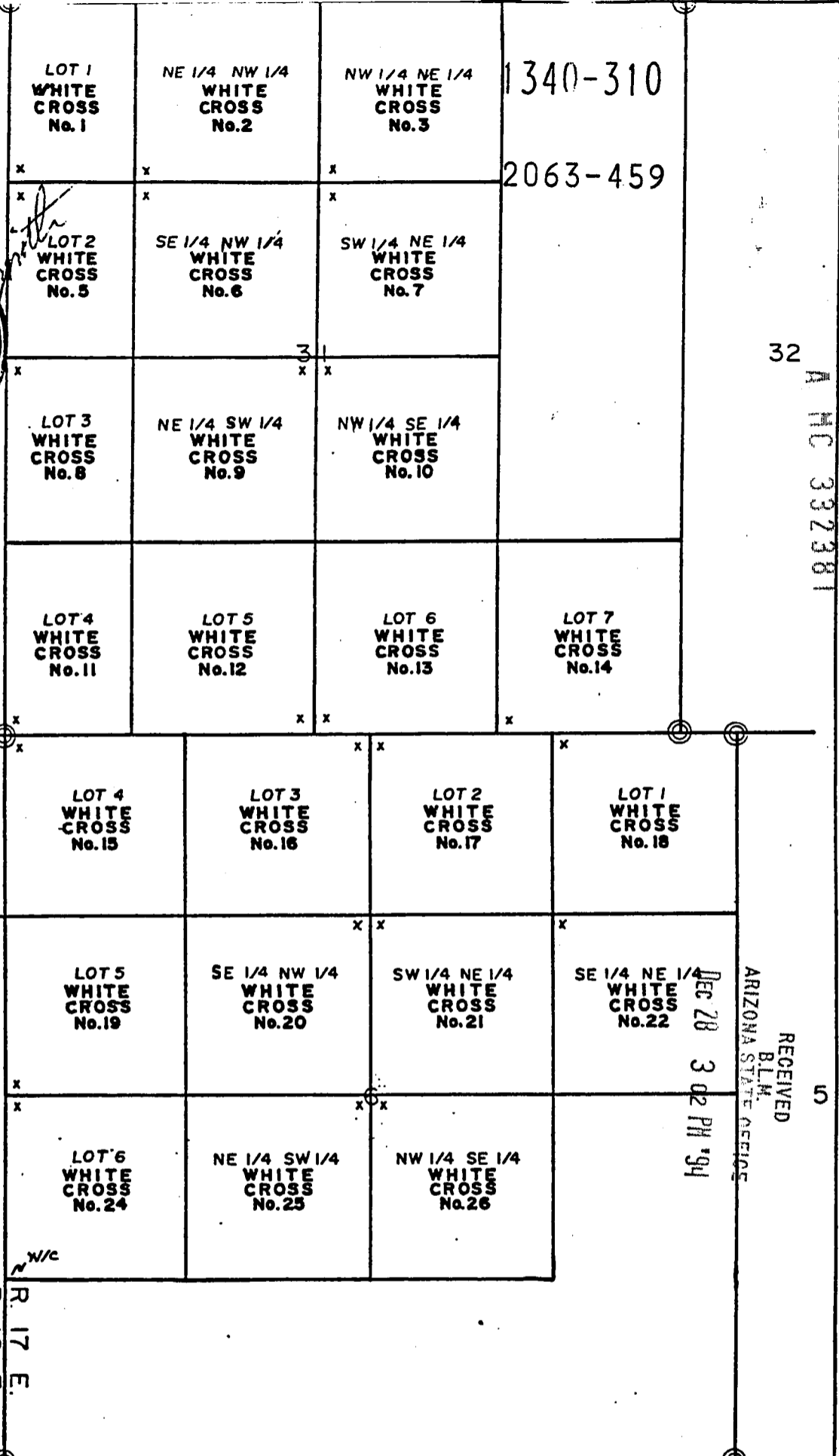
9110011448.JCL2.910290

A MC 332381

RECEIVED  
BLM  
ARIZONA STATE OFFICE  
Dec 28 3 02 PM '94







32  
A HC 332381

RECEIVED  
B.L.M.  
ARIZONA STATE OFFICE  
5  
Dec 28 3 02 PM '94

Mining Claims  
of  
James G. Bechtel  
and  
Zora R. Bechtel  
Known as  
White Cross Nos. 6-7  
White Cross Nos. 16-21  
Placer

situate in

Sec. 31 Tp. 7 S., R. 17 E.  
Sec. 1 Tp. 8 S., R. 16 E.  
Sec. 6 Tp. 8 S., R. 17 E.  
Mammoth Mining District  
Pinal County  
Scale 1" = 1000'

Surveyed by

Harvey W. Smith, E.M.  
Del Tierra Engineering  
& Mining Corporation

Note: x - denotes logarithmic monument  
All monuments are 2" diam x 5" PVC posts

364

2063-493

Pinal Harvest



OFFICIAL RECORDS OF  
PINAL COUNTY RECORDER  
KATHLEEN C. FELIX

DATE: 13DEC94 TIME: 1100  
FEE: \$6.00 \$4.00 \$.00  
PAGES: 003  
DOCKET: 2063 PAGE: 493  
INSTRUMENT # 139683

**NOTICE OF LOCATION FOR PLACER MINING CLAIM**

NOTICE IS HEREBY GIVEN, that James G. BECHTEL & ZORA R. BECHTEL citizen(s) of the United States, whose address is 18 N. RIATA ST. Gilbert, AZ 85234 pursuant to the provisions of the General Mining Laws of the United States, specifically Title 30, Section 35 of the United States Code, and the laws of the State of Arizona, have, on this 9 day of December, 1994, discovered and located a deposit of Gypsum having special and distinct value and other valuable deposits.

The name of this claim is the 52432 WHITE CROSS No. 15, consists of a tract of land containing 38.91 ( ) acres, and is located in PINAL County, Arizona. This claim comprises the LOT 4 ~~Quarters~~(s) of Section(s) 6, Township 8S, Range 17E G&SR Mer., and is bounded and described as follows:

Beginning at the NORTH WEST,  
at which this location notice is posted, thence  
SOUTH, 1327 feet to a monument, thence  
EAST, 1314 feet to a monument, thence  
NORTH, 1326 feet to a monument, thence  
WEST, 1314 feet to a monument being  
the point of beginning, all as shown on the map  
attached hereto.

Dated and posted on the ground this 9 day of December, 1994.

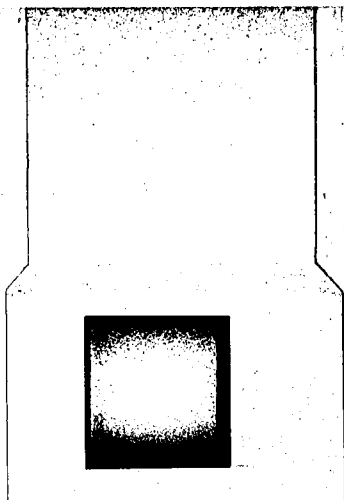
WITNESS:

Lor Shil  
Lor Shil

Zora R. Bechtel  
James G. Bechtel  
Zora R. Bechtel  
James G. Bechtel

A MC 332382

RECEIVED  
BLM.  
ARIZONA STATE OFFICE  
DEC 28 3 03 PM '94



2063-494

MAP OF White Cross No.15 PLACER MINING CLAIM

The following information is submitted in satisfaction of the requirements of A.R.S. § 27-203C:


1. The name of the claim is the White Cross No.15 mining claim.
2. The claim is a placer claim.
3. The legal description of the land included within the exterior boundaries of the claim is as follows: The Lot 4 Quarter(s) of Section 6, Township 8 S, Range 17 E, G&SR Meridian, PINAL County, Arizona, containing 38.91 acres.
4. The scale of the map provided below is 1" = 1,500'. MAP ATTACHED.
5. The claim is in PINAL County.
6. North arrow shown below.
7. The corner and location monuments for the claim consist of \_\_\_\_\_

2" diameter X 5 ft. P.V.C. Post

9110011448.JCL2.910290

A MC 332382

RECEIVED  
BLM.  
ARIZONA STATE OFFICE  
DEC 28 3 03 PM '94





LOT 1 WHITE CROSS No. 1	NE 1/4 NW 1/4 WHITE CROSS No. 2	NW 1/4 NE 1/4 WHITE CROSS No. 3	1340-308
LOT 2 WHITE CROSS No. 5	SE 1/4 NW 1/4 WHITE CROSS No. 6	SW 1/4 NE 1/4 WHITE CROSS No. 7	
LOT 3 WHITE CROSS No. 8	NE 1/4 SW 1/4 WHITE CROSS No. 9	NW 1/4 SE 1/4 WHITE CROSS No. 10	
LOT 4 WHITE CROSS No. 11	LOT 5 WHITE CROSS No. 12	LOT 6 WHITE CROSS No. 13	LOT 7 WHITE CROSS No. 14

T. 7 S.  
T. 8 S.

LOT 1 WHITE CROSS No. 23	LOT 4 WHITE CROSS No. 15	LOT 3 WHITE CROSS No. 16	LOT 2 WHITE CROSS No. 17	LOT 1 WHITE CROSS No. 18
	LOTS 5 WHITE CROSS No. 19	SE 1/4 NW 1/4 WHITE CROSS No. 20	SW 1/4 NE 1/4 WHITE CROSS No. 21	SE 1/4 NE 1/4 WHITE CROSS No. 22
	LOT 6 WHITE CROSS No. 24	NE 1/4 SW 1/4 WHITE CROSS No. 25	NW 1/4 SE 1/4 WHITE CROSS No. 26	

R. 16 E.  
R. 17 E.

RECEIVED  
B.L.M.  
ARIZONA STATE OFFICE  
Dec 20 3 03 PM '94

A MC 332302

32

MINING CLAIMS

Known as  
White Cross Nos. 1-3 & 5-26 p  
situate in  
Pamela Bechtel, Robert D. Bechte  
James G. Bechtel, Judy Bechtel  
Harry Dean Bechtel & La Wanda  
c/o 2020 S. 9th St.  
Coolidge, AZ 85228

Sec. 31 Tp. 7 S., R. 17 E.  
Sec. 1 Tp. 8 S., R. 16 E.  
Sec. 6 Tp. 8 S., R. 17 E.  
Mammoth Mining District  
Pinal County  
Scale 1" = 1000'  
Ar.  
Feb. 15,

Surveyed by  
Harvey W. Smith, E.M.  
Del Tierra Engineering  
& Mining Corporation

Notes x - denotes location monument  
All monuments are 2" diam. x 5" PVC.

344

2063-460

Pinal Harvest



OFFICIAL RECORDS OF  
PINAL COUNTY RECORDER  
KATHLEEN C. FELIX

DATE: 13DEC94 TIME: 1100  
FEE: \$6.00 \$4.00 \$.00  
PAGES: 003  
DOCKET: 2063 PAGE: 460  
INSTRUMENT # 139672

**NOTICE OF LOCATION FOR PLACER MINING CLAIM**

NOTICE IS HEREBY GIVEN, that James G. Bechtel and Zara R. Bechtel citizen(s) of the United States, whose address is 18 N. Riata St., Gilbert, AZ 8523 pursuant to the provisions of the General Mining Laws of the United States, specifically Title 30, Section 35 of the United States Code, and the laws of the State of Arizona, have, on this 9th day of December, 1994, discovered and located a deposit of Gypsum having special and distinct value and other valuable deposits.

A  
HC  
332383

The name of this claim is the White Cross No. 16, consists of a tract of land containing 40.18 ( ) acres, and is located in Pinal County, Arizona. This claim comprises the Lot No. 3 Quarter(s) of Section(s) 6, Township 8 S, Range 17 E G&SR Mer., and is bounded and described as follows:

Beginning at the Northeast Corner, at which this location notice is posted, thence South, 1329 feet to a monument, thence West, 1320 feet to a monument, thence North, 1327 feet to a monument, thence East, 1320 feet to a monument being the point of beginning, all as shown on the map attached hereto.

06/85/MEN

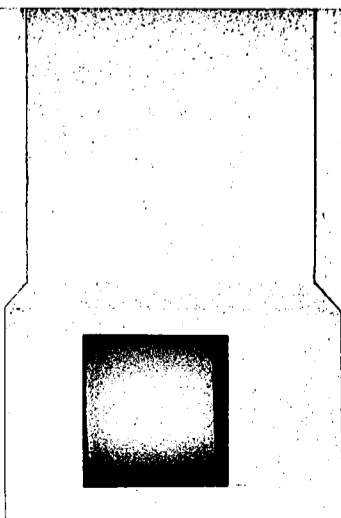
RECEIVED  
B.L.M.  
ARIZONA STATE OFFICE  
Dec 28 3 03 PM '94

Dated and posted on the ground this 9th day of Dec., 1994.

Zara R. Bechtel  
Zara R. Bechtel  
James G. Bechtel  
James G. Bechtel

WITNESS:

Lu Shil  
Lu Shil



2063-461

MAP OF White Cross No. 16 PLACER MINING CLAIM

The following information is submitted in satisfaction of the requirements of A.R.S. § 27-203C:


1. The name of the claim is the White Cross No. 16 mining claim.
2. The claim is a placer claim.
3. The legal description of the land included within the exterior boundaries of the claim is as follows: The Lot No 3 ~~Quarter(s)~~ of Section 6, Township 8 S, Range 17 E, G&SR Meridian, Pinal County, Arizona, containing 40.18 acres.
4. The scale of the map provided below is ~~1" = 1,500'~~ Map attached.
5. The claim is in Pinal County.
6. North arrow shown below.
7. The corner and location monuments for the claim consist of \_\_\_\_\_

2" diameter x 5' PVC post

9110011448.JCL2.910290

A HC 332383

RECEIVED  
BLM  
ARIZONA STATE OFFICE  
Dec 28 3 03 PM '94





34/4

2063-463

Pinal Harvest

OFFICIAL RECORDS OF  
PINAL COUNTY RECORDER  
KATHLEEN C. FELIX

DATE: 13DEC94 TIME: 1100  
FEE: \$6.00 \$4.00 \$.00  
PAGES: 003  
DOCKET: 2063 PAGE: 463  
INSTRUMENT # 139673

**NOTICE OF LOCATION FOR PLACER MINING CLAIM**

NOTICE IS HEREBY GIVEN, that James G. Bechtel and Zora R. Bechtel citizen(s) of the United States, whose address is 18 N. Riada St, Gilbert, AZ 85234 pursuant to the provisions of the General Mining Laws of the United States, specifically Title 30, Section 35 of the United States Code, and the laws of the State of Arizona, have, on this 9th day of December, 1994, discovered and located a deposit of Gypsum having special and distinct value and other valuable deposits.

A MC 332384

The name of this claim is the White Cross No. 17, consists of a tract of land containing 40.27 ( ) acres, and is located in Pinal County, Arizona. This claim comprises the \_\_\_\_\_ Quarter(s) of Section(s) 6, Township 8 S, Range 17 E G&SR Mer., and is bounded and described as follows:

Beginning at the Northwest Corner, at which this location notice is posted, thence South, 1329 feet to a monument, thence East, 1320 feet to a monument, thence North, 1327 feet to a monument, thence West, 1320 feet to a monument being the point of beginning, all as shown on the map attached hereto.


06/085/17EN  
RECEIVED  
BLM.  
ARIZONA STATE OFFICE  
DEC 28 3 03 PM '94

Dated and posted on the ground this 9th day of Dec, 1994.

Zora R. Bechtel  
Zora R. Bechtel  
Jim J. Bechtel  
Jim J. Bechtel

WITNESS:

Len Spils  
Len Spils





MAP OF White Cross No 17 PLACER MINING CLAIM

The following information is submitted in satisfaction of the requirements of A.R.S. § 27-203C:

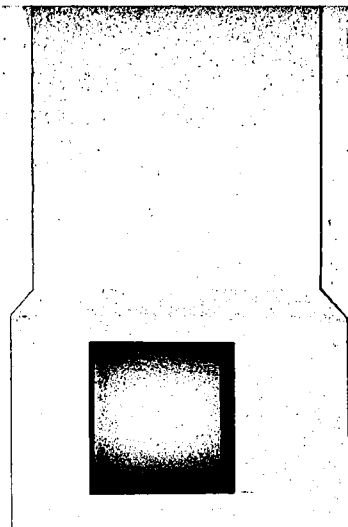
1. The name of the claim is the White Cross No 17 mining claim.
2. The claim is a placer claim.
3. The legal description of the land included within the exterior boundaries of the claim is as follows: The Lot No 2 ~~Quarter~~(s) of Section 6, Township 8 S, Range 17 E, G&SR Meridian, Pinal County, Arizona, containing 40.27 acres.
4. The scale of the map provided below is ~~1" = 1,500'~~ Map attached
5. The claim is in Pinal County.
6. North arrow shown below.
7. The corner and location monuments for the claim consist of \_\_\_\_\_

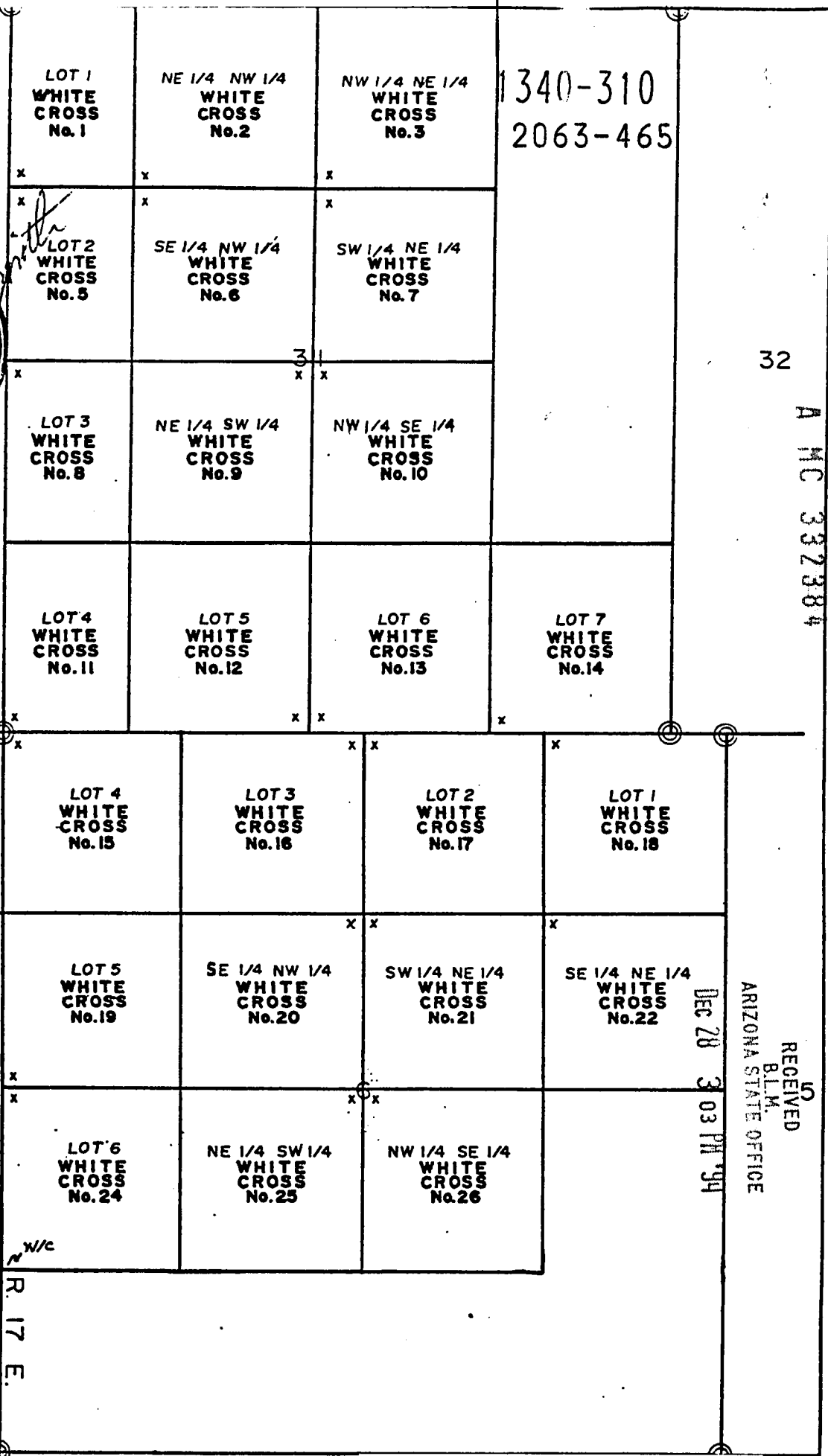
2" diameter x 5' PVC Post

9110011448.JCL2.910290

A MC 332384

RECEIVED  
B.L.M.  
ARIZONA STATE OFFICE  
Dec 28 3 03 PM '94





1340-310  
2063-465

32  
A MC 332384

RECEIVED  
B.L.M.  
ARIZONA STATE OFFICE  
DEC 28 3 03 PM '94

Mining Claims  
of  
James G. Bechtel  
and  
Zora R. Bechtel  
Known as  
White Cross Nos. 6-7  
White Cross Nos. 16-2  
Placer

situate in

Sec. 31 Tp. 7 S., R. 17 E.  
Sec. 1 Tp. 8 S., R. 16 E.  
Sec. 6 Tp. 8 S., R. 17 E.  
Mammoth Mining District  
Pinal County  
Scale 1" = 1000'

Surveyed by

Harvey W. Smith, E.M.  
Del Tierra Engineering  
& Mining Corporation

Notes x - denotes location monument  
All mons. are 2" diam x 5" PVC posts

3/4

2063-466

Pinal Harvest



OFFICIAL RECORDS OF  
PINAL COUNTY RECORDER  
KATHLEEN C. FELIX

DATE: 13DEC94 TIME: 1100  
FEE: \$6.00 \$4.00 \$.00  
PAGES: 003  
DOCKET: 2063 PAGE: 466  
INSTRUMENT # 139674

**NOTICE OF LOCATION FOR PLACER MINING CLAIM**

NOTICE IS HEREBY GIVEN, that James G. Bechtel and Zora R. Bechtel citizen(s) of the United States, whose address is 8 N. Riata St., Gilbert, AZ 852 pursuant to the provisions of the General Mining Laws of the United States, specifically Title 30, Section 35 of the United States Code, and the laws of the State of Arizona, have, on this 9th day of December, 1994, discovered and located a deposit of Gypsum having special and distinct value and other valuable deposits.

HC 332385

The name of this claim is the 52435 White Cross No. 18, consists of a tract of land containing 40.36 ( ) acres, and is located in Pinal County, Arizona. This claim comprises the Lot No 1 (Quarters) of Section(s) 6, Township 8 S, Range 17 E G&SR Mer., and is bounded and described as follows:

Beginning at the Northwest Corner, at which this location notice is posted, thence South, 1331 feet to a monument, thence East, 1320 feet to a monument, thence North, 1330 feet to a monument, thence West, 1320 feet to a monument being the point of beginning, all as shown on the map attached hereto.


06/08  
DEC 28 3 03 PM '94  
RECEIVED  
BLM  
ARIZONA STATE OFFICE

Dated and posted on the ground this 9th day of Dec., 1994.

Zora R. Bechtel  
Zora R. Bechtel  
James G. Bechtel  
James G. Bechtel

WITNESS:

L. Smith  
L. Smith



2063-467

MAP OF White Cross No. 18 PLACER MINING CLAIM

The following information is submitted in satisfaction of the requirements of A.R.S. § 27-203C:

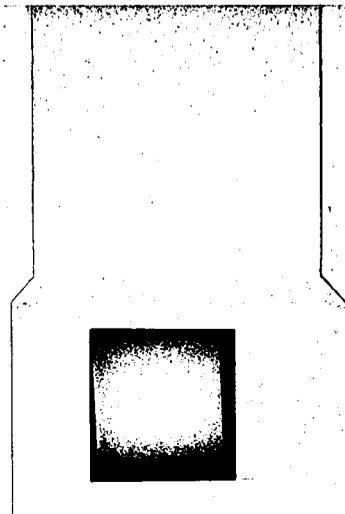
1. The name of the claim is the White Cross No. 18 mining claim.
2. The claim is a placer claim.
3. The legal description of the land included within the exterior boundaries of the claim is as follows: The Lot No. 1 Quarter(s) of Section 6 Township 8 S Range 17 E G&SR Meridian, Pinal County, Arizona, containing 40.36 acres.
4. The scale of the map provided below is 1" = 1,500'.
5. The claim is in Pinal County.
6. North arrow shown below.
7. The corner and location monuments for the claim consist of \_\_\_\_\_

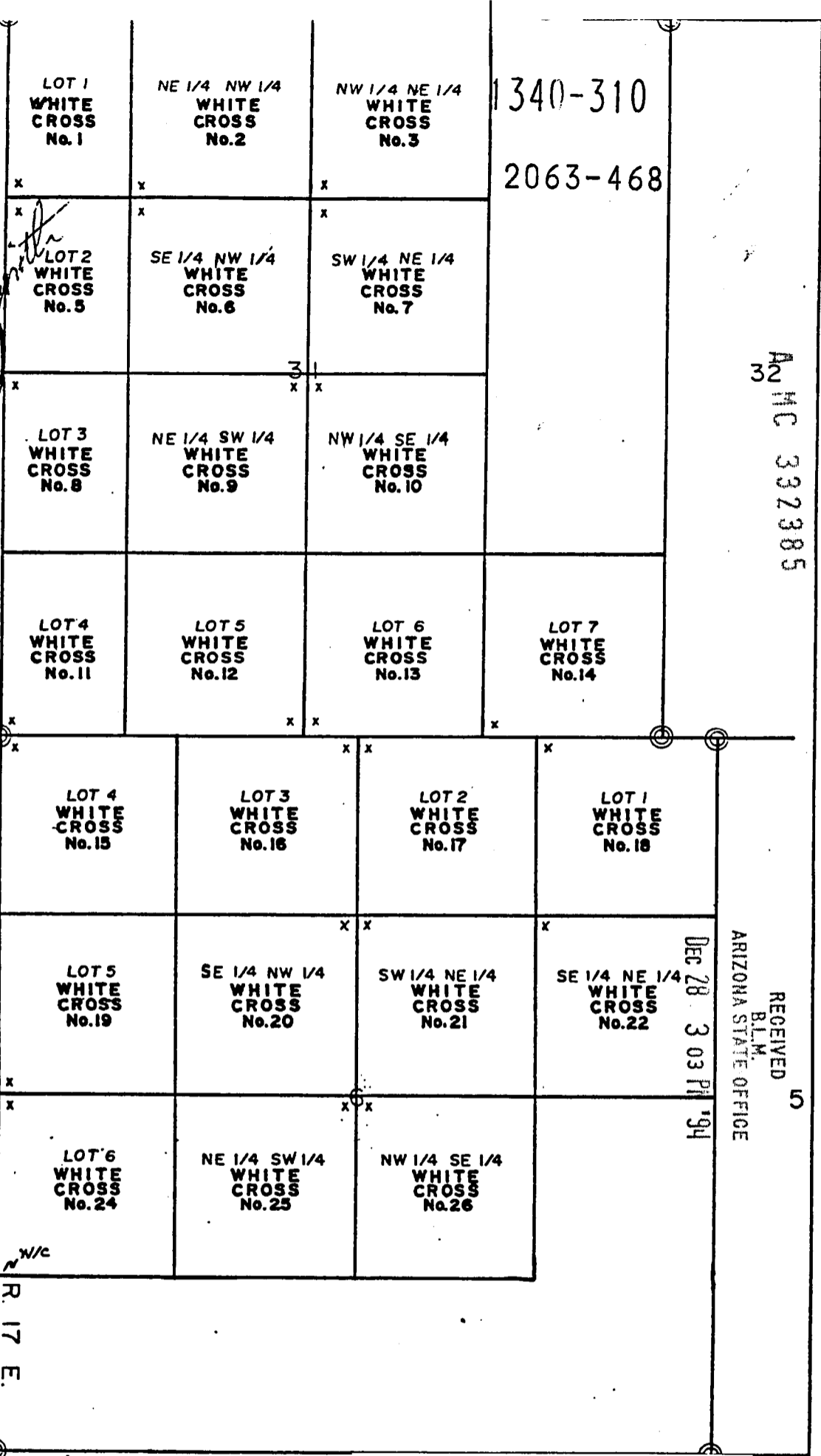
2" diameter x 5' PVC post

A MC 332385

9110011448.JCL2.910290

RECEIVED  
B.L.M.  
ARIZONA STATE OFFICE  
DEC 28 3 03 PM '94





A2  
MC 332385

RECEIVED  
BLM  
ARIZONA STATE OFFICE  
5  
Dec 28 3 03 PM '94

Mining Claims  
of  
James G. Bechtel  
and  
Zora R. Bechtel  
Known as  
White Cross Nos. 6-7  
White Cross Nos. 16-2  
Placer

situate in

Sec. 31 Tp. 7 S., R. 17 E.  
Sec. 1 Tp. 8 S., R. 16 E.  
Sec. 6 Tp. 8 S., R. 17 E.  
Mammoth Mining District  
Pinal County  
Scale 1" = 1000'

Surveyed by  
Harvey W. Smith, E.M.  
Del Terra Engineering  
& Mining Corporation

Note: x - denotes location monument  
All mons. are 2" diam x 5" PVC pos.

364

2063-472

Pinal Harvest



OFFICIAL RECORDS OF  
PINAL COUNTY RECORDER  
KATHLEEN C. FELIX

DATE: 13DEC94 TIME: 1100  
FEE: \$6.00 \$4.00 \$.00  
PAGES: 003  
DOCKET: 2063 PAGE: 472  
INSTRUMENT # 139676

**NOTICE OF LOCATION FOR PLACER MINING CLAIM**

NOTICE IS HEREBY GIVEN, that James G. Bechtel and Zora R. Bechtel citizen(s) of the United States, whose address is 18 N. Riata St., Gilbert, AZ 85202 pursuant to the provisions of the General Mining Laws of the United States, specifically Title 30, Section 35 of the United States Code, and the laws of the State of Arizona, have, on this 9th day of December, 1994, discovered and located a deposit of Gypsum having special and distinct value and other valuable deposits.

The name of this claim is the White Cross No. 19, consists of a tract of land containing 39.07 ( ) acres, and is located in Pinal County, Arizona. This claim comprises the \_\_\_\_\_ Quarter(s) of Section(s) 6, Township 8 S, Range 16 E G&SR Mer., and is bounded and described as follows:

Beginning at the Southwest Corner, at which this location notice is posted, thence South, 1320 feet to a monument, thence East, 1310 feet to a monument, thence North, 1320 feet to a monument, thence West, 1310 feet to a monument being the point of beginning, all as shown on the map attached hereto.

Dated and posted on the ground this 9th day of Dec., 1994.

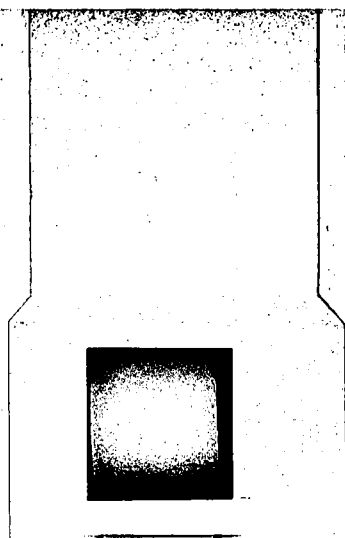
Zora R. Bechtel  
Zora R. Bechtel  
James G. Bechtel  
James G. Bechtel

WITNESS:

Lee Smith  
Lee Smith

A MC 332386

RECEIVED  
BLM  
ARIZONA STATE OFFICE  
DEC 28 3 04 PM '94  
06/685/17EN



2063-473

MAP OF White Cross No. 1 PLACER MINING CLAIM

The following information is submitted in satisfaction of the requirements of A.R.S. § 27-203C:


1. The name of the claim is the White Cross No. 1 mining claim.
2. The claim is a placer claim.
3. The legal description of the land included within the exterior boundaries of the claim is as follows: The Lot No 5 ~~Quarter~~(s) of Section 6, Township 8 S, Range 16 E, G&SR Meridian, Pinal County, Arizona, containing 39.07 acres.
4. The scale of the map provided below is 1" = 1,500'.
5. The claim is in Pinal County.
6. North arrow shown below.
7. The corner and location monuments for the claim consist of \_\_\_\_\_

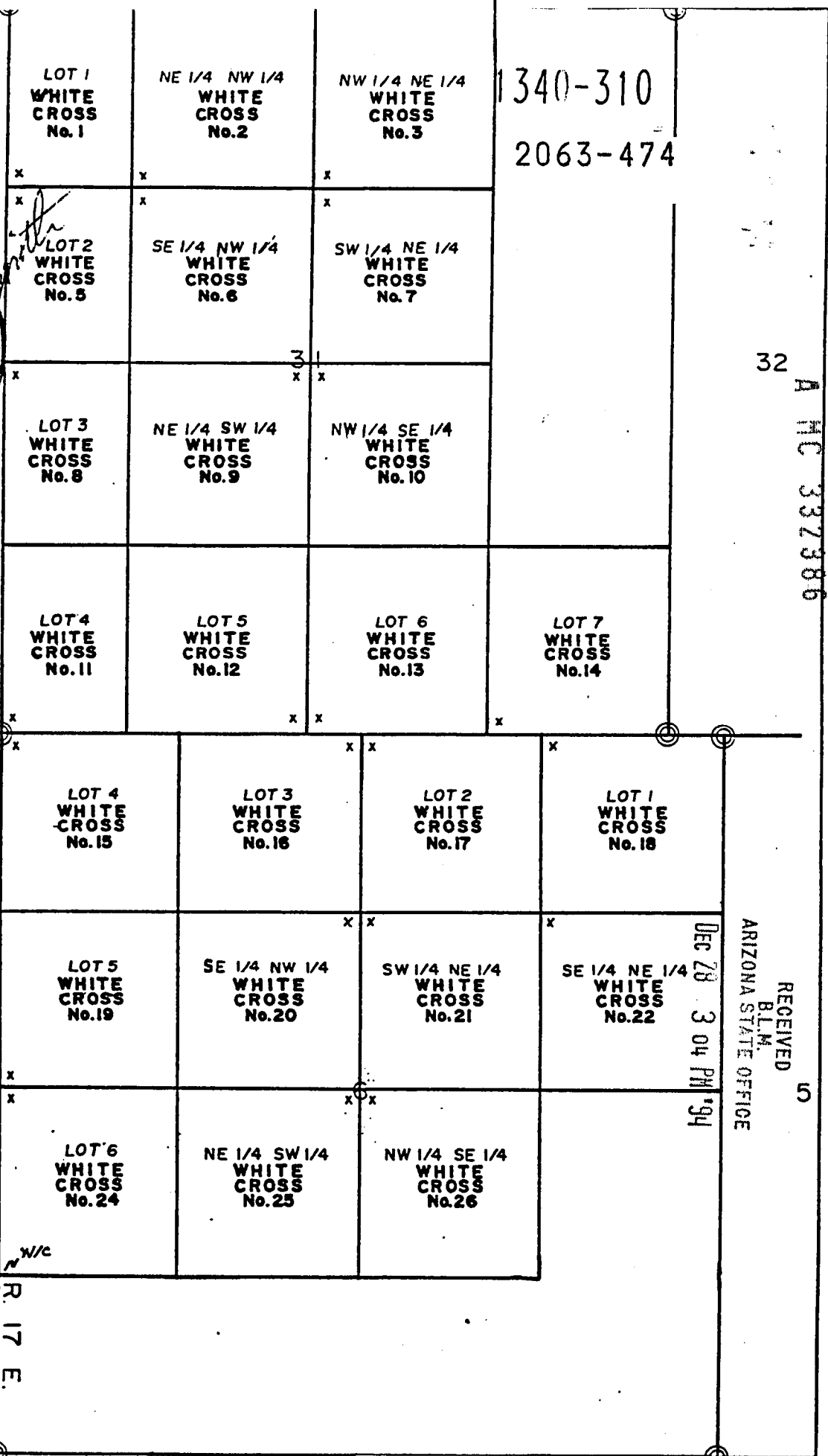
2" diameter x 5' PVC Post

A MC 332386

9110011448.JCL2.910290

RECEIVED  
B.L.M.  
ARIZONA STATE OFFICE  
Dec 28 3 04 PM '94





340-310  
2063-474

32  
A MC 337386

RECEIVED  
BLM.  
ARIZONA STATE OFFICE  
5  
Dec 28 3 04 PM '94

R. 16 E.  
R. 17 E.

Mining Claims  
of  
James G. Bechtel  
and  
Zora R. Bechtel  
Known as  
White Cross Nos. 6-7  
White Cross Nos. 16-21  
Placer

situate in

Sec. 31 Tp. 7 S., R. 17 E.  
Sec. 1 Tp. 8 S., R. 16 E.  
Sec. 6 Tp. 8 S., R. 17 E.  
Mammoth Mining District  
Pinal County  
Scale 1" = 1000'

Surveyed by

Harvey W. Smith, E.M.  
Del Terra Engineering  
& Mining Corporation

Notes x - denotes location monument  
All monuments are 2" diam x 5" PVC posts.

W/C

W/C



③ 6/4

2063-469

Pinal Harvest



OFFICIAL RECORDS OF  
PINAL COUNTY RECORDER  
KATHLEEN G. FELIX

DATE: 13DEC94 TIME: 1100  
FEE: \$6.00 \$4.00 \$.00  
PAGES: 003  
DOCKET: 2063 PAGE: 469  
INSTRUMENT # 139675

**NOTICE OF LOCATION FOR PLACER MINING CLAIM**

NOTICE IS HEREBY GIVEN, that James G. Bechtel and Zora R. Bechtel citizen(s) of the United States, whose address is 18 N. Riata St., Gilbert, AZ 85234 pursuant to the provisions of the General Mining Laws of the United States, specifically Title 30, Section 35 of the United States Code, and the laws of the State of Arizona, have, on this 9th day of December, 1994, discovered and located a deposit of Gypsum having special and distinct value and other valuable deposits.

A  
MC  
332387

The name of this claim is the 52437 White Cross, No. 20, consists of a tract of land containing 40 ( ) acres, and is located in Pinal County, Arizona. This claim comprises the S.E. 1/4 NE 1/4 Quarter(s) of Section(s) 6, Township 8 S, Range 17 E G&SR Mer., and is bounded and described as follows:

Beginning at the Northeast Corner, at which this location notice is posted, thence South, 1320 feet to a monument, thence West, 1320 feet to a monument, thence North, 1320 feet to a monument, thence East, 1320 feet to a monument being the point of beginning, all as shown on the map attached hereto.


RECEIVED  
BLM  
ARIZONA STATE OFFICE  
DEC 28 3 04 PM '94  
06/28/94

Dated and posted on the ground this 9th day of Dec., 1994.

Zora R. Bechtel  
Zora R. Bechtel  
Jim J. Bechtel  
Zora R. Bechtel

WITNESS:

[Signature]  
[Signature]



2063-470

MAP OF White Cross No 20 PLACER MINING CLAIM

The following information is submitted in satisfaction of the requirements of A.R.S. § 27-203C:

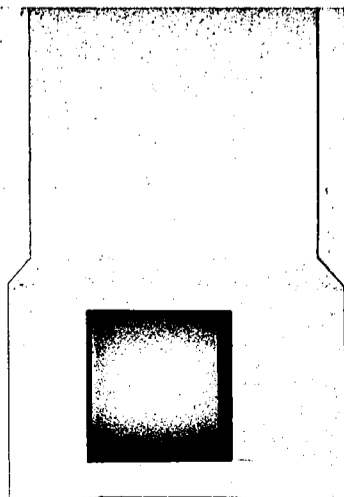
1. The name of the claim is the White Cross No 20 mining claim.
2. The claim is a placer claim.
3. The legal description of the land included within the exterior boundaries of the claim is as follows: The SE 1/4 NE 1/4 Quarter(s) of Section 6, Township 8 S, Range 17 E, G&SR Meridian, Pinal County, Arizona, containing 40 acres.
4. The scale of the map provided below is ~~1" = 1,500'~~ Map attached
5. The claim is in Pinal County.
6. North arrow shown below.
7. The corner and location monuments for the claim consist of \_\_\_\_\_

2" x 5' PVC Post  
diameter

9110011448.JCL2.910290

A MC 332387

RECEIVED  
BLM  
ARIZONA STATE OFFICE  
DEC 28 3 04 PM '94





3/4/4

Pinal Harvest

2063-475

OFFICIAL RECORDS OF  
PINAL COUNTY RECORDER  
KATHLEEN C. FELIX

DATE: 13DEC94 TIME: 1100  
FEE: \$6.00 \$4.00 \$.00  
PAGES: 003  
DOCKET: 2063 PAGE: 475  
INSTRUMENT # 139677

**NOTICE OF LOCATION FOR PLACER MINING CLAIM**

NOTICE IS HEREBY GIVEN, that James G. Bechtel and Zora R. Bechtel citizen(s) of the United States, whose address is 18 N. Riata St. Gilbert, AZ 85234, pursuant to the provisions of the General Mining Laws of the United States, specifically Title 30, Section 35 of the United States Code, and the laws of the State of Arizona, have, on this 9th day of December, 1994, discovered and located a deposit of Gypsum having special and distinct value and other valuable deposits.

A MC 332388

The name of this claim is the 52438 White Cross No. 21, consists of a tract of land containing 40 ( ) acres, and is located in Pinal County, Arizona. This claim comprises the SW 1/4 NE 1/4 Quarter(s) of Section(s) 6, Township 8 S, Range 17 E G&SR Mer., and is bounded and described as follows:

Beginning at the Northwest Corner, at which this location notice is posted, thence South, 1320 feet to a monument, thence East, 1320 feet to a monument, thence North, 1320 feet to a monument, thence West, 1320 feet to a monument being the point of beginning, all as shown on the map attached hereto.

06/085/11EN

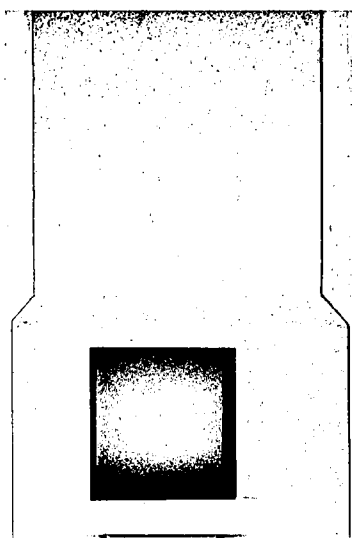
Dated and posted on the ground this 9th day of Dec., 1994.

Zora R. Bechtel  
Zora R. Bechtel  
Jim J. Bechtel  
Jim J. Bechtel

WITNESS:

Lu Spil  
Lu Spil

RECEIVED  
B.L.M.  
ARIZONA STATE OFFICE  
Dec 28 3 09 PM '94



2063-476

MAP OF White Cross No. 21 PLACER MINING CLAIM

The following information is submitted in satisfaction of the requirements of A.R.S. § 27-203C:


1. The name of the claim is the White Cross No. 21 mining claim.
2. The claim is a placer claim.
3. The legal description of the land included within the exterior boundaries of the claim is as follows: The SW 1/4 NE 1/4 Quarter(s) of Section 6, Township 8 S, Range 17 E, G&SR Meridian, Pinal County, Arizona, containing 40 acres.
4. The scale of the map provided below is ~~1" = 1,500'~~ Map attached
5. The claim is in Pinal County.
6. North arrow shown below.
7. The corner and location monuments for the claim consist of \_\_\_\_\_

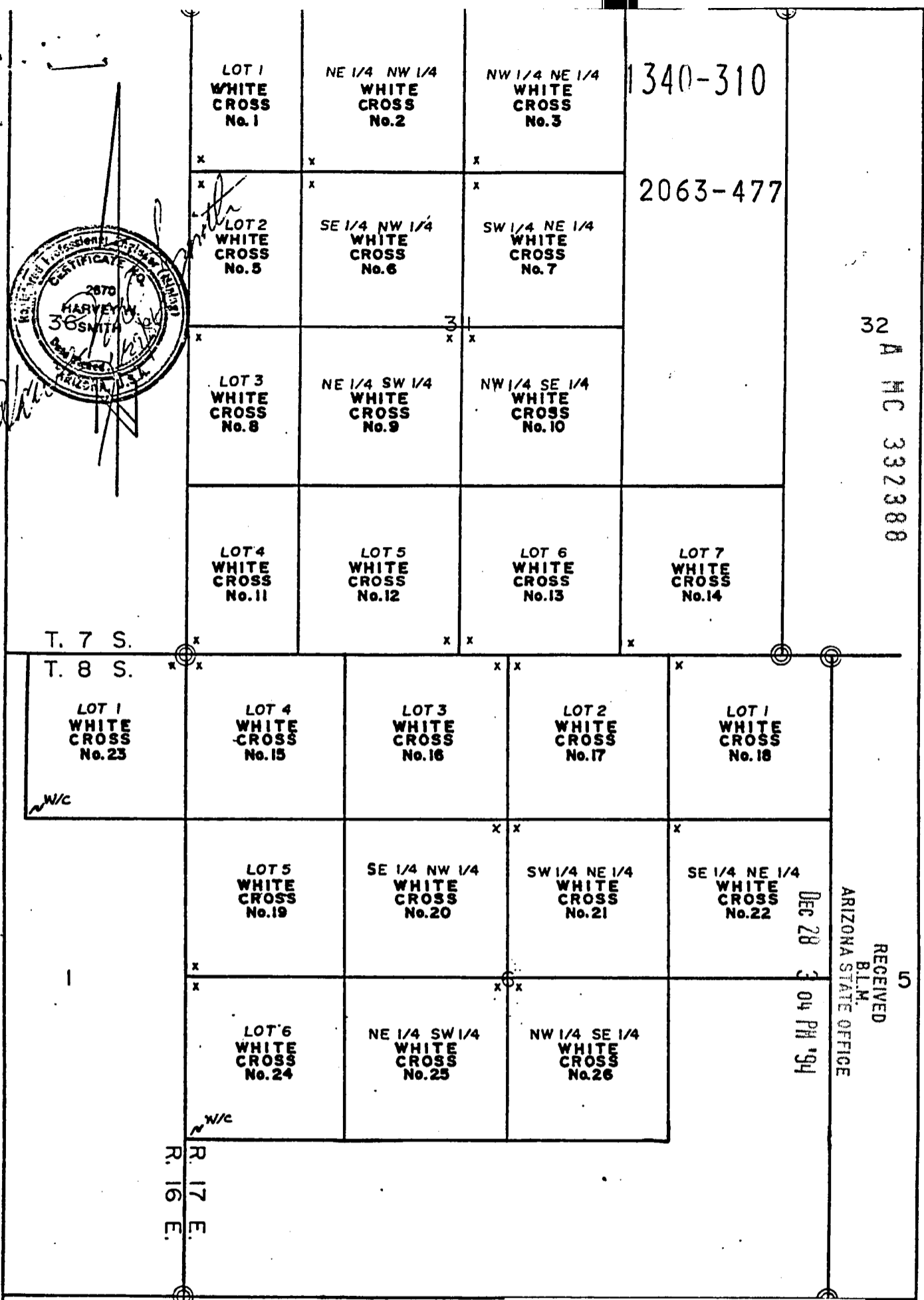

2" diameter x 5' PVC Post

9110011448.JCL2.910290

A HC 332388

RECEIVED  
BLM  
ARIZONA STATE OFFICE  
Dec 28 3 04 PM '94





32 A HC 332388

RECEIVED  
B.L.M.  
ARIZONA STATE OFFICE  
Dec 28 3 04 PM '94

Mining Claims  
of  
James G. Bechtel  
and  
Zora R. Bechtel  
Known as  
White Cross Nos. 6-7  
White Cross Nos. 16-2  
Placer

situate in

Sec. 31 Tp. 7 S., R. 17 E.  
Sec. 1 Tp. 8 S., R. 16 E.  
Sec. 6 Tp. 8 S., R. 17 E.  
Mammoth Mining District  
Pinal County  
Scale 1" = 1000'

Surveyed by  
Harvey W. Smith, E.M.  
Del Tierra Engineering  
& Mining Corporation

Notes: x - denotes location monument  
All mons. are 2" diam x 5' PVC pos

364

Pinal Harvest

2063-478



OFFICIAL RECORDS OF  
PINAL COUNTY RECORDER  
KATHLEEN C. FELIX

DATE: 13DEC94 TIME: 1100  
FEE: \$6.00 \$4.00 \$.00  
PAGES: 003  
DOCKET: 2063 PAGE: 478  
INSTRUMENT # 139678

**NOTICE OF LOCATION FOR PLACER MINING CLAIM**

NOTICE IS HEREBY GIVEN, that James G. Bechtel and Zora R. Bechtel citizen(s) of the United States, whose address is 18 N. Riata St., Gilbert, AZ 8523 pursuant to the provisions of the General Mining Laws of the United States, specifically Title 30, Section 35 of the United States Code, and the laws of the State of Arizona, have, on this 9th day of December, 1994, discovered and located a deposit of Gypsum having special and distinct value and other valuable deposits.

A H C 332389

The name of this claim is the White Cross No. 22, consists of a tract of land containing 40 ( ) acres, and is located in Pinal County, Arizona. This claim comprises the \_\_\_\_\_ Quarter(s) of Section(s) 6, Township 8 S, Range 17 E G&SR Mer., and is bounded and described as follows:

RECEIVED  
BLM.  
ARIZONA STATE OFFICE  
DEC 28 3 04 PM '94

Beginning at the Northwest Corner, at which this location notice is posted, thence South, 1320 feet to a monument, thence East, 1320 feet to a monument, thence North, 1320 feet to a monument, thence West, 1320 feet to a monument being the point of beginning, all as shown on the map attached hereto.

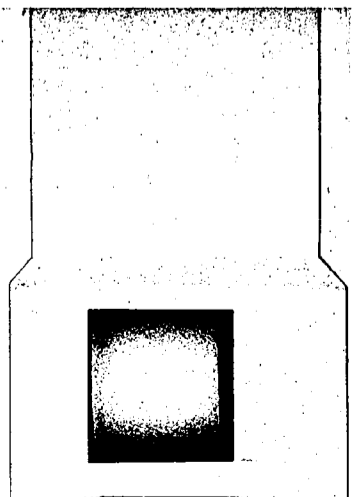
66/085/17EN

Dated and posted on the ground this 9th day of Dec., 1994.

Zora R. Bechtel  
Zora R. Bechtel  
Jim J. Rydell  
Jim J. Rydell

WITNESS:

Ler. Phil  
Ler. Phil



2063-479

MAP OF White Cross No. 22 PLACER MINING CLAIM


The following information is submitted in satisfaction of the requirements of A.R.S. § 27-203C:

1. The name of the claim is the White Cross No. 22 mining claim.
2. The claim is a placer claim.
3. The legal description of the land included within the exterior boundaries of the claim is as follows: The SE 1/4 NE 1/4 Quarter(s) of Section 6 Township 8 S Range 17 E, G&SR Meridian, Pinal County, Arizona, containing 40 acres.
4. The scale of the map provided below is ~~1"=1,500'~~ map attached
5. The claim is in Pinal County.
6. North arrow shown below.
7. The corner and location monuments for the claim consist of 2" diameter x 5' PVC Post

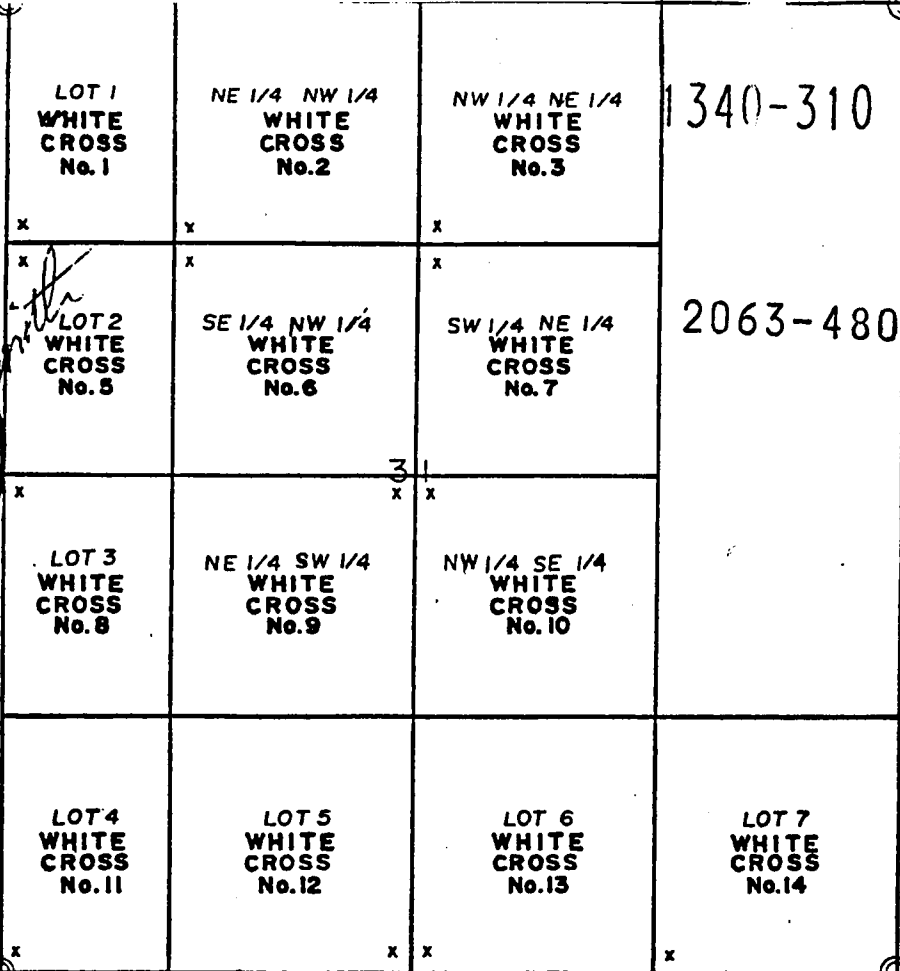
9110011448.JCL2.910290

A MC 332389

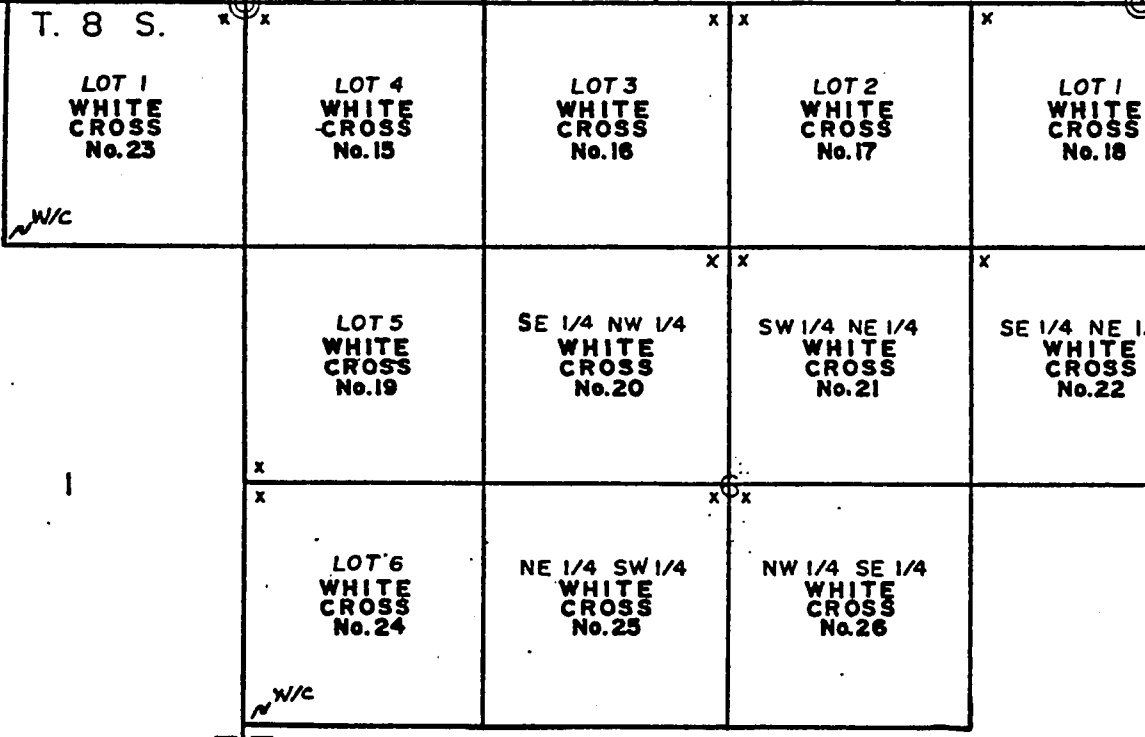
RECEIVED  
B.L.M.  
ARIZONA STATE OFFICE  
Dec 28 3 04 PM '94







T. 7 S.  
T. 8 S.



R. 16 E.  
R. 17 E.

RECEIVED  
BLM  
ARIZONA STATE OFFICE  
DEC 28 3 04 PM '91

A MC 387389

32

Mining Claims  
of  
James G. Bechtel  
and  
Zora R. Bechtel  
Known as  
White Cross Nos. 6-7  
White Cross Nos. 16-21  
Placer

situate in

Sec. 31 Tp. 7 S., R. 17 E.  
Sec. 1 Tp. 8 S., R. 16 E.  
Sec. 6 Tp. 8 S., R. 17 E.  
Mammoth Mining District  
Pinal County  
Scale 1" = 1000'

Surveyed by

Harvey W. Smith, E.M.  
Del Tierra Engineering  
& Mining Corporation

Note: x - denotes location monument  
All monuments are 2" diam x 5" PVC posts.

36/4

2063-481

Pinal Harvest



OFFICIAL RECORDS OF  
PINAL COUNTY RECORDER  
KATHLEEN G. FELIX

DATE: 13DEC94 TIME: 1100  
FEE: \$6.00 \$4.00 \$.00  
PAGES: 003  
DOCKET: 2063 PAGE: 481  
INSTRUMENT # 139679

**NOTICE OF LOCATION FOR PLACER MINING CLAIM**

NOTICE IS HEREBY GIVEN, that James G. Bechtel and Zora R. Bechtel citizen(s) of the United States, whose address is 18 N. Riata St., Gilbert, AZ 85 pursuant to the provisions of the General Mining Laws of the United States, specifically Title 30, Section 35 of the United States Code, and the laws of the State of Arizona, have, on this 9th day of December, 1994, discovered and located a deposit of Gypsum having special and distinct value and other valuable deposits.

The name of this claim is the 52440 White Cross No. 23, consists of a tract of land containing 40.03 ( ) acres, and is located in Pinal County, Arizona. This claim comprises the Lot No. 1 Quarter(s) of Section(s) 1, Township 8 S, Range 16 E G&SR Mer., and is bounded and described as follows:

Beginning at the Northeast Corner, at which this location notice is posted, thence South, 1326 feet to a monument, thence West, 1320 feet to a monument, thence North, 1326 feet to a monument, thence East, 1320 feet to a monument being the point of beginning, all as shown on the map attached hereto.

Dated and posted on the ground this 9th day of Dec., 1994.


Zora R. Bechtel  
Zora R. Bechtel  
James G. Bechtel  
James G. Bechtel

WITNESS:

Len Smith  
Len Smith

A MC 332390

RECEIVED  
B.L.M.  
ARIZONA STATE OFFICE  
DEC 28 3 05 PM '94



MAP OF White Cross No. 23 PLACER MINING CLAIM

The following information is submitted in satisfaction of the requirements of A.R.S. § 27-203C:

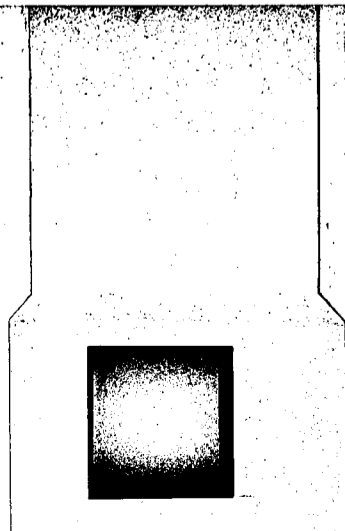
1. The name of the claim is the White Cross No. 23 mining claim.
2. The claim is a placer claim.
3. The legal description of the land included within the exterior boundaries of the claim is as follows: The Lot No. 1 ~~Quarter(s)~~ of Section 1, Township 8 S, Range 16 E, G&SR Meridian, Pinal County, Arizona, containing 40.03 acres.
4. The scale of the map provided below is 1" = 1,500' Map attached
5. The claim is in Pinal County.
6. North arrow shown below.
7. The corner and location monuments for the claim consist of \_\_\_\_\_

2" diameter x 5' PVC Post

9110011448.JCL2.910290

A MC 332390

RECEIVED  
BLM  
ARIZONA STATE OFFICE  
Dec 28 3 05 PM '94





LOT 1 WHITE CROSS No. 1	NE 1/4 NW 1/4 WHITE CROSS No. 2	NW 1/4 NE 1/4 WHITE CROSS No. 3	1340-310  2063-483
LOT 2 WHITE CROSS No. 5	SE 1/4 NW 1/4 WHITE CROSS No. 6	SW 1/4 NE 1/4 WHITE CROSS No. 7	
LOT 3 WHITE CROSS No. 8	NE 1/4 SW 1/4 WHITE CROSS No. 9	NW 1/4 SE 1/4 WHITE CROSS No. 10	
LOT 4 WHITE CROSS No. 11	LOT 5 WHITE CROSS No. 12	LOT 6 WHITE CROSS No. 13	LOT 7 WHITE CROSS No. 14

T. 7 S.  
T. 8 S.

LOT 1 WHITE CROSS No. 23	LOT 4 WHITE CROSS No. 15	LOT 3 WHITE CROSS No. 16	LOT 2 WHITE CROSS No. 17	LOT 1 WHITE CROSS No. 18
	LOT 5 WHITE CROSS No. 19	SE 1/4 NW 1/4 WHITE CROSS No. 20	SW 1/4 NE 1/4 WHITE CROSS No. 21	SE 1/4 NE 1/4 WHITE CROSS No. 22
	LOT 6 WHITE CROSS No. 24	NE 1/4 SW 1/4 WHITE CROSS No. 25	NW 1/4 SE 1/4 WHITE CROSS No. 26	

Dec 28 3 05 PM '94

RECEIVED  
B.L.M.  
ARIZONA STATE OFFICE

R. 16 E.  
R. 17 E.

Mining Claims  
of  
James G. Bechtel  
and  
Zora R. Bechtel  
Known as  
White Cross Nos. 6-7  
White Cross Nos. 16-2  
Placer

situate in

Sec. 31 Tp. 7 S., R. 17 E.  
Sec. 1 Tp. 8 S., R. 16 E.  
Sec. 6 Tp. 8 S., R. 17 E.  
Mammoth Mining District  
Pinal County  
Scale 1" = 1000'

Surveyed by

Harvey W. Smith, E.M.  
Del Tierra Engineering  
& Mining Corporation

Notes x - denotes location monument  
All mens. are 2" diam x 5" PVC pos

32

A HC 332390

36/4

Pinal Harvest

2063-484



OFFICIAL RECORDS OF  
PINAL COUNTY RECORDER  
KATHLEEN C. FELIX

DATE: 13DEC94 TIME: 1100  
FEE: \$6.00 \$4.00 \$.00  
PAGES: 003  
DOCKET: 2063 PAGE: 484  
INSTRUMENT # 139680

**NOTICE OF LOCATION FOR PLACER MINING CLAIM**

NOTICE IS HEREBY GIVEN, that James G. Bechtel and Zora R. Bechtel citizen(s) of the United States, whose address is 18 N. Riata St., Gilbert, AZ 852 pursuant to the provisions of the General Mining Laws of the United States, specifically Title 30, Section 35 of the United States Code, and the laws of the State of Arizona, have, on this 9<sup>th</sup> day of December, 1994, discovered and located a deposit of Gypsum having special and distinct value and other valuable deposits.

A MC 332391

The name of this claim is the White Cross No. 24<sup>52441</sup>, consists of a tract of land containing 39.25 ( ) acres, and is located in Pinal County, Arizona. This claim comprises the Lot No. 6 ~~Quarter(s)~~ of Section(s) 6, Township 8 S, Range 17 E G&SR Mer., and is bounded and described as follows:

Beginning at the Northwest Corner, at which this location notice is posted, thence South, 1320 feet to a monument, thence East, 1310 feet to a monument, thence North, 1320 feet to a monument, thence West, 1310 feet to a monument being the point of beginning, all as shown on the map attached hereto.

06/085/17EN


RECEIVED  
BLM  
ARIZONA STATE OFFICE  
Dec 28 3 05 PM '94

Dated and posted on the ground this 9<sup>th</sup> day of Dec., 1994

Zora R. Bechtel  
Zora R. Bechtel  
Jim J. Bechtel  
Jim J. Bechtel

WITNESS:

Jim J. Bechtel  
Jim J. Bechtel



2063-485

MAP OF White Cross No. 24 PLACER MINING CLAIM

The following information is submitted in satisfaction of the requirements of A.R.S. § 27-203C:

1. The name of the claim is the White Cross No. 24 mining claim.
2. The claim is a placer claim.
3. The legal description of the land included within the exterior boundaries of the claim is as follows: The Lot No. 6 Quarter(s) of Section 6, Township 8 S, Range 17 E, G&SR Meridian, Pinal County, Arizona, containing 39.25 acres.


4. The scale of the map provided below is ~~1"=1,500'~~ map attached
5. The claim is in Pinal County.
6. North arrow shown below.
7. The corner and location monuments for the claim consist of \_\_\_\_\_

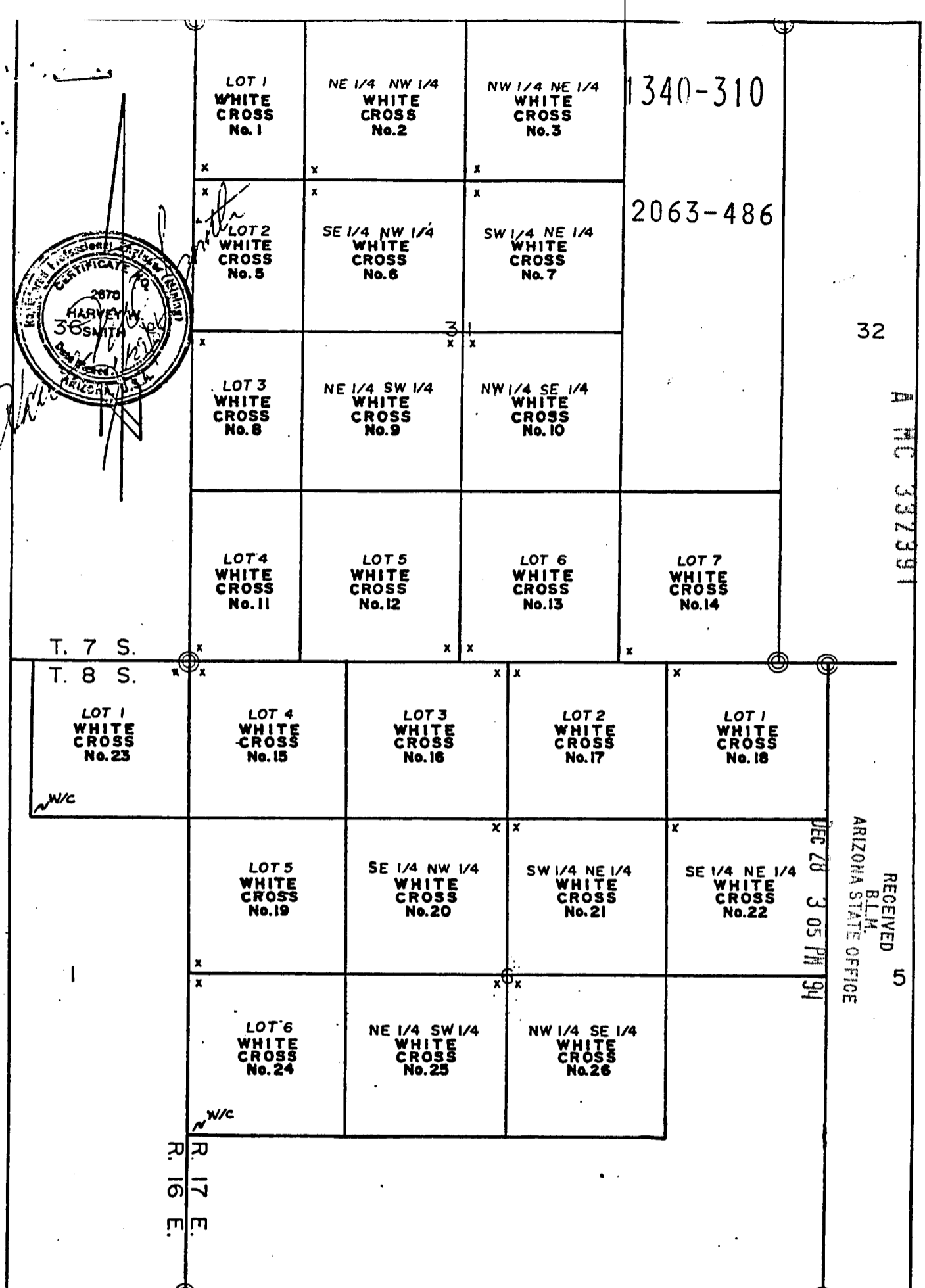
2" diameter x 5' PVC post

9110011448.JCL2.910290

A MC 332391

RECEIVED  
BLM  
ARIZONA STATE OFFICE  
DEC 28 3 05 PM '94





A MC 337391

RECEIVED  
BLM,  
ARIZONA STATE OFFICE  
DEC 28 3 05 PM 94

Mining Claims  
of  
James G. Bechtel  
and  
Zora R. Bechtel  
Known as  
White Cross Nos. 6-7  
White Cross Nos. 16-2  
Placer

situate in

Sec. 31 Tp. 7 S., R. 17 E.  
Sec. 1 Tp. 8 S., R. 16 E.  
Sec. 6 Tp. 8 S., R. 17 E.  
Mammoth Mining District  
Pinal County  
Scale 1" = 1000'

Surveyed by

Harvey W. Smith, E.M.  
Del Tierra Engineering  
& Mining Corporation

Note: x - denotes location monument  
All mons. are 2" diam x 5" PVC pos

3/4  
Pinal Harvest

2000 707



OFFICIAL RECORDS OF  
PINAL COUNTY RECORDER  
KATHLEEN C. FELIX

DATE: 13DEC94 TIME: 1100  
FEE: \$6.00 \$4.00 \$.00  
PAGES: 003  
DOCKET: 2063 PAGE: 487  
INSTRUMENT # 139681

**NOTICE OF LOCATION FOR PLACER MINING CLAIM**

NOTICE IS HEREBY GIVEN, that James G. Bechtel and Zora R. Bechtel citizen(s) of the United States, whose address is 18 N. Riata St., Gilbert, AZ 85234 pursuant to the provisions of the General Mining Laws of the United States, specifically Title 30, Section 35 of the United States Code, and the laws of the State of Arizona, have, on this 9th day of December, 1994, discovered and located a deposit of Gypsum having special and distinct value and other valuable deposits.

A MC 332392

The name of this claim is the White Cross No. 25, consists of a tract of land containing 40 ( ) acres, and is located in Pinal County, Arizona. This claim comprises the NE 1/4 SW 1/4 Quarter(s) of Section(s) 6, Township 8 S, Range 17 E G&SR Mer., and is bounded and described as follows:

Beginning at the Northeast Corner, at which this location notice is posted, thence South, 1320 feet to a monument, thence West, 1320 feet to a monument, thence North, 1320 feet to a monument, thence East, 1320 feet to a monument being the point of beginning, all as shown on the map attached hereto.


RECEIVED  
BLM  
ARIZONA STATE OFFICE  
Dec 28 3 05 PM '94

Dated and posted on the ground this 9th day of Dec, 1994.

Zora R. Bechtel  
Zora R. Bechtel  
James G. Bechtel  
James G. Bechtel

WITNESS:

L. Smith  
L. Smith





MAP OF White Cross No. 25 PLACER MINING CLAIM

The following information is submitted in satisfaction of the requirements of A.R.S. § 27-203C:


1. The name of the claim is the White Cross No. 25 mining claim.
2. The claim is a placer claim.
3. The legal description of the land included within the exterior boundaries of the claim is as follows: The NE 1/4 SW 1/4 Quarter(s) of Section 6, Township 8 S, Range 17 E, G&SR Meridian, Pinal County, Arizona, containing 40 acres.
4. The scale of the map provided below is 1" = 1,500' map attached
5. The claim is in Pinal County.
6. North arrow shown below.
7. The corner and location monuments for the claim consist of \_\_\_\_\_

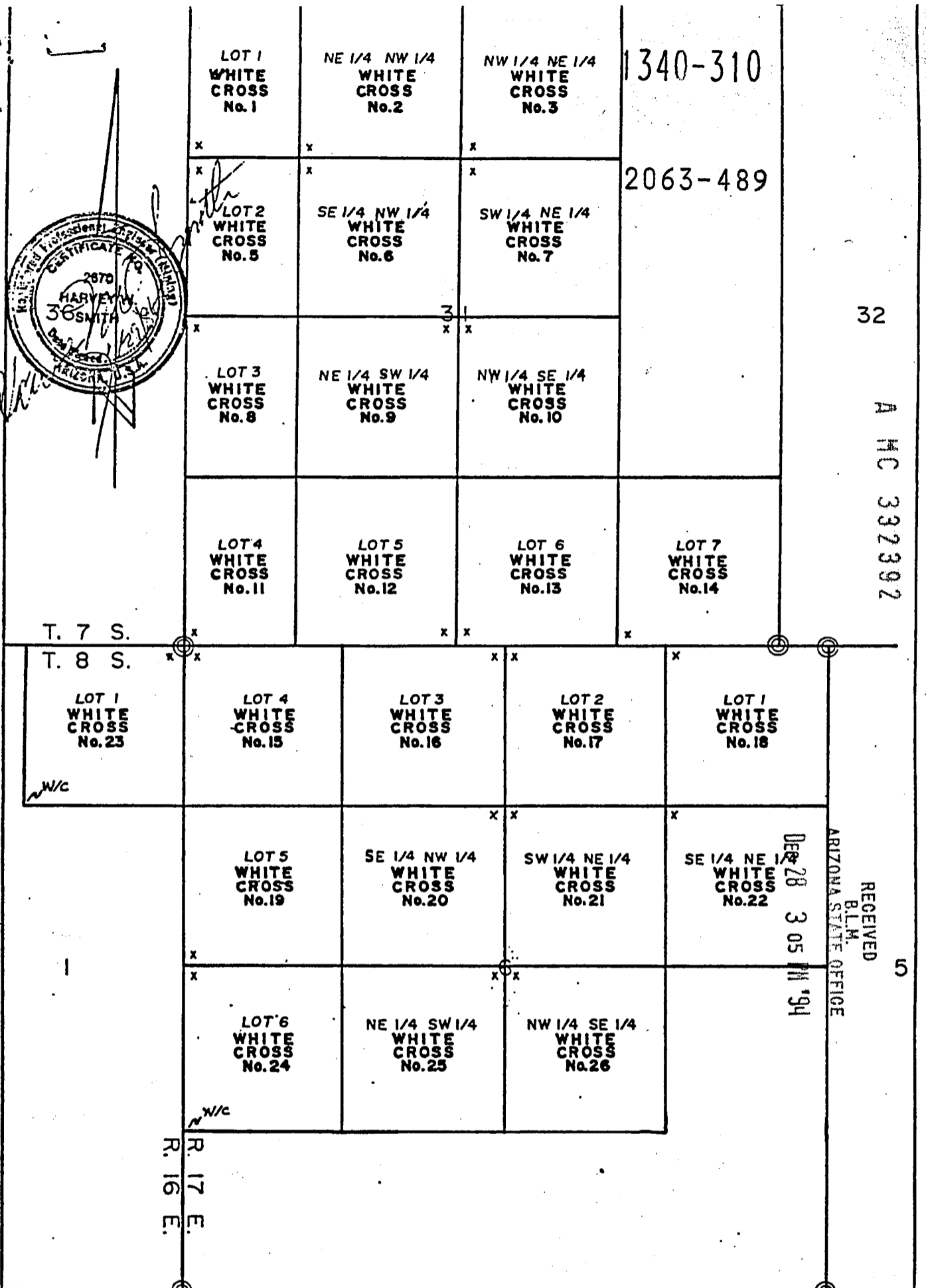
2" diameter x 5' PVC Post

9110011448.JCL2.910290

A HC 332392

RECEIVED  
B.L.M.  
ARIZONA STATE OFFICE  
DEC 28 3 05 PM '94





32  
A MC 332392

RECEIVED  
B.L.M.  
ARIZONA STATE OFFICE

Dec 28 3 05 PM '94

Mining Claims  
of  
James G. Bechtel  
and  
Zora R. Bechtel  
Known as  
White Cross Nos. 6-7  
White Cross Nos. 16-26  
Placer

situate in

Sec. 31 Tp. 7 S., R. 17 E.  
Sec. 1 Tp. 8 S., R. 16 E.  
Sec. 6 Tp. 8 S., R. 17 E.  
Mammoth Mining District  
Pinal County  
Scale 1" = 1000'

Surveyed by  
Harvey W. Smith, E.M.  
Del Terra Engineering  
& Mining Corporation

Notes x - denotes location monument  
All monuments are 2" diam x 5" PVC posts.

3/9/4

2063-490

Pinal Harvest



OFFICIAL RECORDS OF  
PINAL COUNTY RECORDER  
KATHLEEN C. FELIX

DATE: 13DEC94 TIME: 1100  
FEE: \$6.00 \$4.00 \$.00  
PAGES: 003  
DOCKET: 2063 PAGE: 490  
INSTRUMENT # 139682

**NOTICE OF LOCATION FOR PLACER MINING CLAIM**

NOTICE IS HEREBY GIVEN, that James G. Bechtel and Zora R. Bechtel citizen(s) of the United States, whose address is 18 N. Riata St., Gilbert, AZ 85234 pursuant to the provisions of the General Mining Laws of the United States, specifically Title 30, Section 35 of the United States Code, and the laws of the State of Arizona, have, on this 9th day of December, 1994, discovered and located a deposit of Gypsum having special and distinct value and other valuable deposits.

A MC 332393

The name of this claim is the White Cross No. 26, consists of a tract of land containing 40 ( ) acres, and is located in Pinal County, Arizona. This claim comprises the \_\_\_\_\_ Quarter(s) of Section(s) 6, Township 8 S, Range 17 E G&SR Mer., and is bounded and described as follows:

Beginning at the Northwest Corner, at which this location notice is posted, thence South, 1320 feet to a monument, thence East, 1320 feet to a monument, thence North, 1320 feet to a monument, thence West, 1320 feet to a monument being the point of beginning, all as shown on the map attached hereto.


RECEIVED  
BLM  
ARIZONA STATE OFFICE  
Dec 28 3 06 PM '94

Dated and posted on the ground this 9th day of Dec., 1994.

WITNESS:

Lee Smith  
Lee Smith

Zora R. Bechtel  
Zora R. Bechtel  
James G. Bechtel  
James G. Bechtel



MAP OF White Cross No. 26 PLACER MINING CLAIM

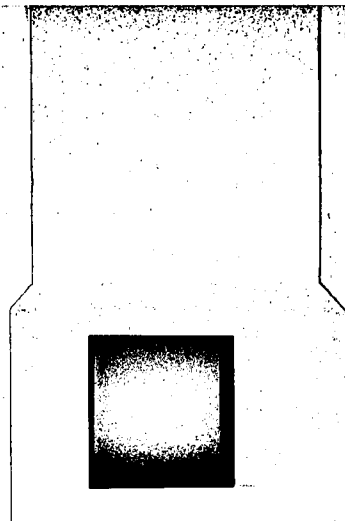
The following information is submitted in satisfaction of the requirements of A.R.S. § 27-203C:

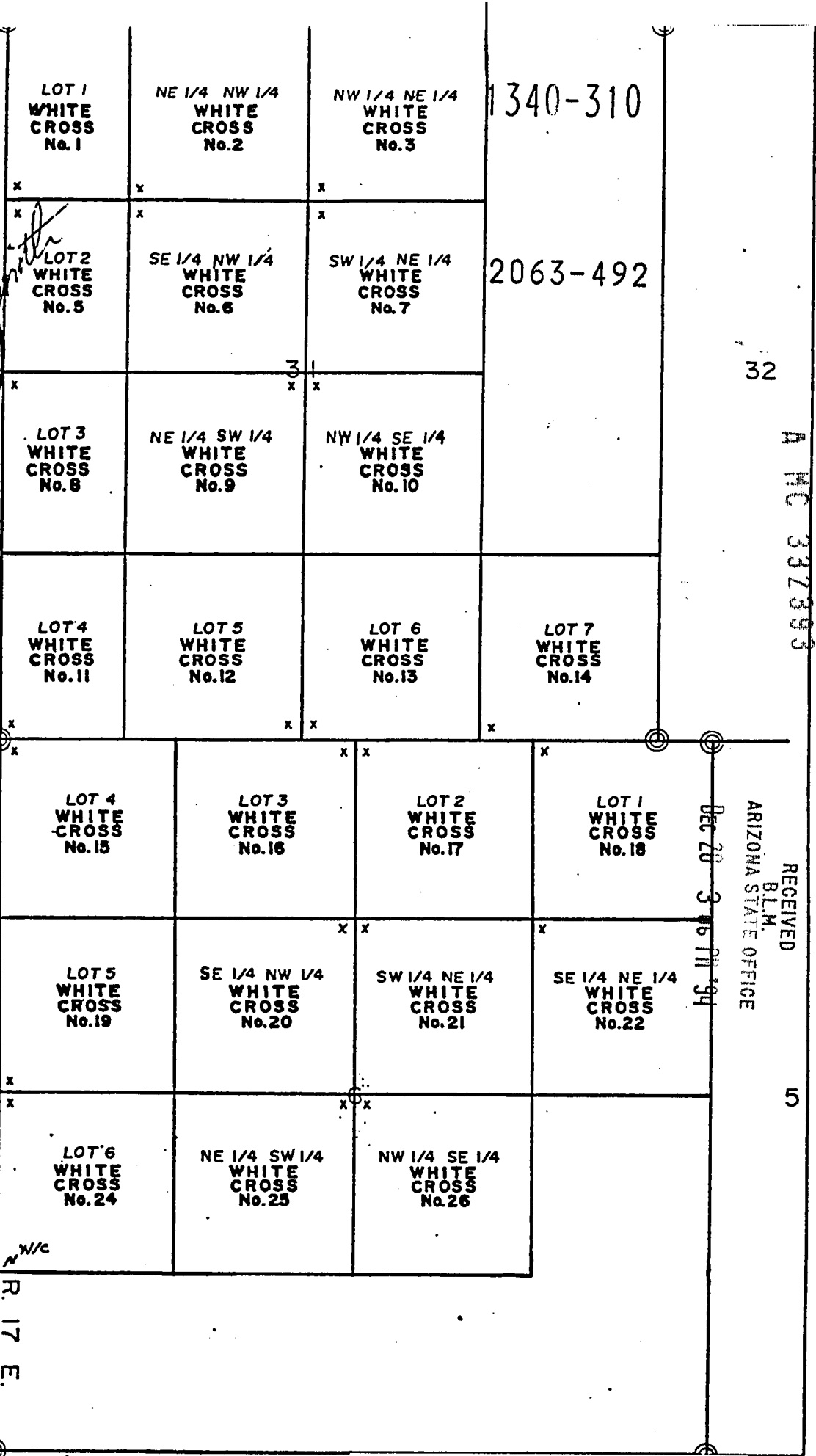

1. The name of the claim is the White Cross No. 26 mining claim.
2. The claim is a placer claim.
3. The legal description of the land included within the exterior boundaries of the claim is as follows: The NW 1/4 SE 1/4 Quarter(s) of Section 6 Township 8 S Range 17 E G&SR Meridian, Pinal County, Arizona, containing 40 acres.
4. The scale of the map provided below is ~~1" = 1,500'~~ Map attached
5. The claim is in Pinal County.
6. North arrow shown below.
7. The corner and location monuments for the claim consist of 2" diameter x 5' PVC Post

A HC 332393

9110011448.JCL2.910290

RECEIVED  
B.L.M.  
ARIZONA STATE OFFICE  
Dec 28 3 06 PM '94





1340-310

2063-492

32

A MC 332393

Dec 28 3 06 PM '94

RECEIVED  
B.L.M.  
ARIZONA STATE OFFICE

5

R. 16 E.  
R. 17 E.

Mining Claims  
of  
James G. Bechtel  
and  
Zora R. Bechtel  
Known as  
White Cross Nos. 6-  
White Cross Nos. 16-  
Placer

situate in

Sec. 31 Tp. 7 S., R. 17 E.  
Sec. 1 Tp. 8 S., R. 16 E.  
Sec. 6 Tp. 8 S., R. 17 E.  
Mammoth Mining District  
Pinal County  
Scale 1" = 1000'

Surveyed by

Harvey W. Smith, E.M.  
Del Tierra Engineering  
& Mining Corporation

Notes x - denotes location monument  
All mons. are 2" diam x 5" PVC DO.

GEOGRAPHIC STATE: ARIZONA MERIDIAN: 14 TOWNSHIP: 8-05 RANGE: 16-DE

SEC	SUBDIVISION	MIR X-REFERENCE			NUMBER/TYPE/DISPOSITION/ACRES	PROPRIETOR/INTEREST/RELATIONSHIP
*24	SESE	14	5-05	15-0E	CASE: AZA 000790	US WEST COMMUNICATIO 100.00000% HOLDER/BILLEE
		14	6-05	16-0E	TYPE: 286202 ROW-TELEPHONE-TELEG	
		14	7-05	16-0E	DISP: CLOSED 03/08/91	
		14	8-05	17-0E	ACRS: 00004.540	
22	ALL				CASE: AZA 012476	NEW ENGLAND ENE INC 50.00000% LESSEE
					TYPE: 311111 O&G LSE NONCOMP PUB	SANEDAN OIL CORP 50.00000% LESSEE
					DISP: CLOSED 01/02/85	
					ACRS: 00640.000	
13	ALL				CASE: AZA 012477	NEW ENGLAND ENE INC 50.00000% LESSEE
14	ALL				TYPE: 311111 O&G LSE NONCOMP PUB	SAMEDAN OIL CORP 50.00000% LESSEE
23	ALL				DISP: CLOSED 01/02/85	
24	ALL				ACRS: 02560.000	
12	W2, W2SE				CASE: AZA 015876	ORYX ENERGY CO 100.00000% LESSEE
					TYPE: 311111 O&G LSE NONCOMP PUB	
					DISP: CLOSED 03/01/85	
					ACRS: 00400.000	
1	LOT 1 <i>W/A</i>	14	7-05	16-0E	CASE: AZA 016641	ORYX ENERGY CO 100.00000% LESSEE
					TYPE: 311111 O&G LSE NONCOMP PUB	
					DISP: CLOSED 05/01/85	
					ACRS: 00720.030	
*12	E2NW, NWSE	14	5-05	15-0E	CASE: AZA 019149	PINAL CNTY HWY DEPT 100.00000% HOLDER
*13	E2NENE, NESENE	14	5-05	16-0E	TYPE: 282201 ROW-ROADS UNDER RS	
		14	6-05	15-0E	DISP: AUTHORIZED 05/15/85	
		14	6-05	16-0E	ACRS: 00001.000	
		14	6-05	17-0E		
		14	7-05	16-0E		
		14	7-05	17-0E		
		14	8-05	17-0E		
		14	9-05	17-0E		
		14	9-05	18-0E		
25	S2SW				CASE: AZA 019395FD	MAGMA COPPER CO 100.00000% PATENTEE
25	W2SWSE, S2N2SW, SWNWSE				TYPE: 220100 EX-BLM SEC 206, FLP	
26	W2NE, NENW, SE				DISP: AUTHORIZED 02/03/86	
26	W2SENE				ACRS: 00566.100	
26	LOT 1-15					
35	NE, NWNW, S2NW, S2					
35	LOT 1					
12	W2, W2SE	14	5-05	15-0E	CASE: AZA 020347BF	AZ SLD 100.00000% PATENTEE
13	ALL	14	6-05	15-0E	TYPE: 221006 EX-STATE SEC 206, F	
14	ALL	14	6-05	16-0E	DISP: AUTHORIZED 04/17/86	
23	N2	14	6-05	17-0E	ACRS: 70956.170	
24	W2NE, W2, SE	14	6-05	20-0E		

\* = REJECTED/SEGREGATED/ASSIGNED-OUT

GEOGRAPHIC STATE: ARIZONA                      MERIDIAN: 14    TOWNSHIP: 8-0S    RANGE: 16-0E

SEC	SUBDIVISION	MYR	X-REFERENCE	NUMBER/TYPE/DISPOSITION/ACRES	PROPRIETOR/INTEREST/RELATIONSHIP
		14	7-0S 16-0E		
		14	7-0S 17-0E		
		14	7-0S 19-0E		
		14	7-0S 20-0E		
		14	8-0S 17-0E		
		14	8-0S 18-0E		
		14	9-0S 17-0E		
		14	9-0S 18-0E		
		14	10-0S 18-0E		
		14	10-0S 19-0E		
		14	11-0S 16-0E		
		14	12-0S 17-0E		
		14	12-0S 18-0E		
		14	12-0S 19-0E		
		14	12-0S 20-0E		
		14	13-0S 19-0E		
		14	13-0S 20-0E		
		14	13-0S 23-0E		
		14	14-0S 19-0E		
		14	14-0S 20-0E		
		14	15-0S 19-0E		
		14	15-0S 20-0E		
		14	15-0S 21-0E		
		14	15-0S 22-0E		
		14	15-0S 23-0E		
		14	16-0S 20-0E		
		14	16-0S 21-0E		
		14	16-0S 22-0E		
		14	21-0S 23-0E		
23	S2	14	4-0S 30-0E	CASE: AZA 022436FD	AZ SLD 100.00000% PATENTEE
		14	4-0S 31-0E	TYPE: 221006 EX-STATE SEC 206, F	
		14	6-0S 24-0E	DISP: AUTHORIZED 09/28/87	
		14	7-0S 24-0E	ACRS: 13467.800	
		14	7-0S 25-0E		
		14	8-0S 30-0E		
		14	8-0S 31-0E		
		14	8-0S 32-0E		
		14	12-0S 28-0E		
		14	15-0S 19-0E		
		14	15-0S 22-0E		
		14	16-0S 26-0E		
		14	16-0S 31-0E		
		14	17-0S 20-0E		
		14	17-0S 31-0E		
		14	18-0S 20-0E		
		14	18-0S 32-0E		
		14	19-0S 20-0E		
		14	19-0S 26-0E		
		14	20-0S 19-0E		

GEOGRAPHIC STATE: ARIZONA MERIDIAN: 14 TOWNSHIP: 8-0S RANGE: 16-0E

SEC	SUBDIVISION	MIR	X-REFERENCE	NUMBER/TYPER/DISPOSITION/ACRES	PROPRIETOR/INTEREST/RELATIONSHIP
		14	20-0S 20-0E		
		14	20-0S 21-0E		
		14	21-0S 26-0E		
*31	E2, E2W2	14	10-0S 14-0E	CASE: AZA 022922	MCNULTY MICHAEL F 0.00000% AGENT
*31	LOT 1-4	14	10-0S 15-0E	TYPE: 272011 SALE-SEC 209 MIN FL	SPACE BIOSPHERES 100.00000% PATENTEE
				DISP: AUTHORIZED 12/29/93	
				ACRS: 00610.440	
1	LOT 1 N/A	14	5-0S 15-0E	CASE: AZA 022979	BIA SAN CARLOS IRRIG 100.00000% HOLDER
24	NESW, SESW, NESE, S2SE	14	5-0S 16-0E	TYPE: 285007 ROW-PWR LINE FED FA	
25	N2NWNE, N2NW, N2SWNW	14	6-0S 16-0E	DISP: AUTHORIZED 12/15/87	
26	S2NE, NWSE	14	7-0S 16-0E	ACRS: 00097.000	
		14	8-0S 17-0E		
1	LOT 1 N/A	14	5-0S 16-0E	CASE: AZA 023098FD	BLM SAFFORD DO 100.00000% PARTY-IN-INTE
21	NW	14	6-0S 15-0E	TYPE: 221006 EX-STATE SEC 206, F	
29	SESW	14	6-0S 16-0E	DISP: CLOSED 12/08/89	
		14	6-0S 17-0E	ACRS: <del>77435.880</del>	
		14	6-0S 20-0E		
		14	7-0S 16-0E		
		14	7-0S 17-0E		
		14	8-0S 17-0E		
		14	8-0S 31-0E		
		14	8-0S 32-0E		
		14	9-0S 17-0E		
		14	9-0S 18-0E		
		14	9-0S 26-0E		
		14	10-0S 26-0E		
		14	11-0S 32-0E		
		14	13-0S 19-0E		
		14	15-0S 22-0E		
		14	15-0S 31-0E		
		14	15-0S 32-0E		
		14	16-0S 22-0E		
		14	16-0S 23-0E		
		14	16-0S 27-0E		
		14	16-0S 30-0E		
		14	16-0S 31-0E		
		14	17-0S 21-0E		
		14	17-0S 32-0E		
		14	19-0S 21-0E		
		14	19-0S 22-0E		
		14	19-0S 23-0E		
		14	19-0S 24-0E		
		14	19-0S 25-0E		
		14	19-0S 27-0E		
		14	20-0S 27-0E		
		14	20-0S 28-0E		
		14	21-0S 23-0E		

\* = REJECTED/SEGREGATED/ASSIGNED-OUT



GEOGRAPHIC STATE: ARIZONA MERIDIAN: 14 TOWNSHIP: 8-05 RANGE: 16-0E

SEC	SUBDIVISION	MYR	X-REFERENCE	NUMBER/TYPE/DISPOSITION/ACRES	PROPRIETOR/INTEREST/RELATIONSHIP
		14	21-0S 25-0E		
		14	21-0S 28-0E		
		14	21-0S 30-0E		
		14	22-0S 23-0E		
		14	22-0S 24-0E		
		14	22-0S 25-0E		
		14	22-0S 28-0E		
		14	22-0S 29-0E		
		14	22-0S 32-0E		
		14	23-0S 23-0E		
		14	23-0S 28-0E		
		14	24-0S 28-0E		
		14	24-0S 29-0E		
1	NENE <i>N/A</i>	14	5-0S 15-0E	CASE: AZA 024575	AZ ELECTRIC PWR COOP 100.00000% PARTY-IN-INTE
		14	5-0S 16-0E	TYPE: 281009 UNAUTH ACTIVITY-ROW	
		14	6-0S 16-0E	DISP: CLOSED 11/20/90	
		14	7-0S 16-0E	ACRS: 00038.820	
		14	8-0S 17-0E		
		14	9-0S 17-0E		
		14	9-0S 18-0E		
		14	15-0S 22-0E		
1	E2 <i>N/A</i>	14	7-0S 17-0E	CASE: AZA 024711	PINAL GYPSUM CORP 100.00000% CLAIMANT
		14	8-0S 17-0E	TYPE: 380910 SURFACE MGT-PLAN	
				DISP: AUTHORIZED 08/14/90	
				ACRS: 00001.000	
1	SWSW <i>N/A</i>	14	5-0S 15-0E	CASE: AZAR 0005817	MAGMA COPPER CO 100.00000% HOLDER
12	E2NW, NWNW, NE3W, W2SE	14	6-0S 15-0E	TYPE: 284200 RR & STATIONS OUTSI	
13	E2E2, NWN	14	6-0S 16-0E	DISP: AUTHORIZED 01/25/54	
		14	7-0S 16-0E	ACRS: 00117.079	
		14	8-0S 17-0E		
*24	SESE	14	8-0S 17-0E	CASE: AZAR 0007116	EL PASO NATURAL GAS 100.00000% HOLDER
*25	SWNWSW			TYPE: 288100 ROW-O&G PIPELINES	
*26	SWSE, E2SE			DISP: AUTHORIZED 12/15/54	
				ACRS: 00005.800	
35	NWNW			CASE: AZAR 0007377	EL PASO NATURAL GAS 100.00000% HOLDER
				TYPE: 288100 ROW-O&G PIPELINES	
				DISP: AUTHORIZED 12/09/54	
				ACRS: 00000.490	
1	LOT 1 <i>N/A</i>	14	5-0S 15-0E	CASE: AZAR 0016847	EL PASO NATURAL GAS 100.00000% HOLDER/BILLEE
13	E2NE, SWNE, NE3W, S2SW, NWSE	14	6-0S 16-0E	TYPE: 288100 ROW-O&G PIPELINES	
24	W2W2	14	7-0S 16-0E	DISP: AUTHORIZED 03/31/58	
25	S2NWSW	14	8-0S 17-0E	ACRS: 00054.700	
26	E2SE, SWSE				
35	NWNW				

GEOGRAPHIC STATE: ARIZONA MERIDIAN: 14 TOWNSHIP: 8-0S RANGE: 16-0E

SEC	SUBDIVISION	MIR	X-REFERENCE	NUMBER/TYPE/DISPOSITION/ACRES	PROPRIETOR/INTEREST/RELATIONSHIP					
24	E2E2E2SE			CASE: AZAR 0019737 TYPE: 285002 ROW-POWER TRANS LIN DISP: AUTHORIZED 12/19/58 ACRS: 00003.397	BIA SAN CARLOS IRRIG 100.00000% HOLDER					
1	LOT 1	14	7-0S 16-0E	CASE: AZAR 0029566	AZ SHWY 100.00000% HOLDER					
			14	8-0S 17-0E		TYPE: 282103 FED AID HIGHWAY (SE) DISP: AUTHORIZED 03/22/61 ACRS: 00030.420				
1	LOT 1	14	5-0S 15-0E	CASE: AZAR 0032556	AZ ELECTRIC PWR COOP 100.00000% HOLDER					
			14	5-0S 16-0E		TYPE: 285002 ROW-POWER TRANS LIN				
			14	6-0S 16-0E		DISP: AUTHORIZED 10/30/90				
			14	7-0S 16-0E		ACRS: 00217.720				
			14	8-0S 17-0E						
			14	9-0S 17-0E						
			14	9-0S 18-0E						
			14	10-0S 18-0E						
			14	12-0S 19-0E						
			14	15-0S 22-0E						
*26	N2SE, SWSE	14	8-0S 17-0E	CASE: AZAR 0034851	US WEST COMMUNICATIO 100.00000% HOLDER					
				TYPE: 286202 ROW-TELEPHONE-TELEG						
				DISP: AUTHORIZED 10/08/69						
				ACRS: 00001.730						
				1		N&B	14	4-0S 14-0E	CASE: AZPHX 0086616	SOUTHERN PACIFIC CO 100.00000% HOLDER
				2		M&B	14	5-0S 14-0E	TYPE: 284200 RR & STATIONS OUTSI	
12	M&B	14	5-0S 15-0E	DISP: AUTHORIZED 12/05/02						
13	M&B	14	6-0S 16-0E	ACRS: 00001.000						
14	7-0S 16-0E									
14	8-0S 17-0E									
1	W2NE, SWSENE, E2SE	14	7-0S 16-0E	CASE: AZPHX 0086636	SOUTHERN PACIFIC CO 100.00000% HOLDER					
			12	NENE		14	8-0S 17-0E	TYPE: 284200 RR & STATIONS OUTSI		
			14	9-0S 17-0E		DISP: AUTHORIZED 10/10/04				
			14	9-0S 18-0E		ACRS: 00147.510				
1	LOT 1	14	5-0S 15-0E	CASE: AZPHX 0086835	BIA SAN CARLOS IRRIG 100.00000% HOLDER					
			24	NESW, SESW, S2SE		14	5-0S 16-0E	TYPE: 285001 ROW-PWR FACILITIES		
			25	N2NENE, N2NW, N2SWNW		14	6-0S 16-0E	DISP: CLOSED 09/02/87		
			26	S2NE, NWSE		14	7-0S 16-0E	ACRS: 00025.000		
			14	8-0S 17-0E						

*claimant advised he wants parcel N & E of Hwy*

*N/A*

*N/A*

*N/A*

*N/A*

\* = REJECTED/SEGREGATED/ASSIGNED-OUT

CASE TYPE: ALL DISPO: ALL

14 8-0S 16-0E

GEOGRAPHIC STATE: ARIZONA                      MERIDIAN: 14    TOWNSHIP: 8-0S    RANGE: 17-0E

SEC	SUBDIVISION	MIR	X-REFERENCE	NUMBER/TYPE/DISPOSITION/ACRES	PROPRIETOR/INTEREST/RELATIONSHIP
32	S2	14	5-0S 4-0E	CASE: AZPHX 0086534	SOUTHERN PAC TRANS 100.00000% HOLDER
		14	5-0S 4-0W	TYPE: 284001 ROW-RR, STA GROUND	
		14	7-0S 12-0W	DISP: AUTHORIZED 07/17/85	
		14	13-0S 28-0E	ACRS: 00084.030	
		14	13-0S 31-0E		
		14	14-0S 25-0E		
18	M&B	14	4-0S 14-0E	CASE: AZPHX 0086616	SOUTHERN PACIFIC CO 100.00000% HOLDER
19	M&B	14	5-0S 14-0E	TYPE: 284200 RR & STATIONS OUTSI	
29	M&B	14	5-0S 15-0E	DISP: AUTHORIZED 12/05/02	
30	M&B	14	6-0S 16-0E	ACRS: 00001.000	
32	M&B	14	7-0S 16-0E		
33	M&B	14	8-0S 16-0E		
		14	9-0S 17-0E		
7	W2NW, NESW	14	7-0S 16-0E	CASE: AZPHX 0086636	SOUTHERN PACIFIC CO 100.00000% HOLDER
7	SWSWSE	14	8-0S 16-0E	TYPE: 284200 RR & STATIONS OUTSI	
7	SWSENW	14	9-0S 17-0E	DISP: AUTHORIZED 10/10/04	
17	SWSW	14	9-0S 18-0E	ACRS: 00147.510	
18	NWNE, NESE				
18	NESWNE				
20	NW, NESW, SWSE				
20	SWNWSE, SWSESE				
28	W2W2SW				
29	NENE				
33	NWNW, NESW				
33	NESWSW, SWSWSE				
33	NESWNW, SWSSENW				
6	SWSESW	14	5-0S 15-0E	CASE: AZPHX 0086835	BIA SAN CARLOS IRRIG 100.00000% HOLDER
6	LOT 6	14	5-0S 16-0E	TYPE: 285001 ROW-PWR FACILITIES	
7	SWNE, W2NWSE	14	6-0S 16-0E	DISP: CLOSED 09/02/87	
7	E2NW	14	7-0S 16-0E	ACRS: 00025.000	
18	LOT 4	14	8-0S 16-0E		
19	LOT 1,2,3				

*N/A*

GEOGRAPHIC STATE: ARIZONA MERIDIAN: 14 TOWNSHIP: 8-0S RANGE: 17-0E

SEC	SUBDIVISION	MTR X-REFERENCE	NUMBER/TYPE/DISPOSITION/ACRES	PROPRIETOR/INTEREST/RELATIONSHIP
31	LOT 20		CASE: AZAR 0030477 TYPE: 285004 ROW-POWER TRANS-IRR DISP: AUTHORIZED 04/24/61 ACRS: 00001.100	BIA SAN CARLOS IRRIG 100.00000% HOLDER
6	NESW	14 5-0S 15-0E	CASE: AZAR 0032556	AZ ELECTRIC PWR COOP 100.00000% HOLDER
6	LOT 4,5,6	14 5-0S 16-0E	TYPE: 285002 ROW-POWER TRANS LIN	
6	LOT 6	14 6-0S 16-0E	DISP: AUTHORIZED 10/30/90	
7	NWNE	14 7-0S 16-0E	ACRS: 00217.720	
7	NENW	14 8-0S 16-0E		
		14 9-0S 17-0E		
		14 9-0S 18-0E		
		14 10-0S 18-0E		
		14 12-0S 19-0E		
		14 15-0S 22-0E		
		14 15-0S 23-0E		
		14 16-0S 24-0E		
		14 16-0S 25-0E		
19	S2SWSE, E2NESWSE		CASE: AZAR 0033481	MANMOTH TOWN OF 100.00000% PATENTEE
19	E2W2NESWSE		TYPE: 274000 SALE-REC & PUB PURP DISP: AUTHORIZED 10/11/66 ACRS: 00027.500	
18	LOT 3,4		CASE: AZAR 0034594 TYPE: 285008 ROW-PWR LINE 44LDS1 DISP: AUTHORIZED 03/22/65 ACRS: 00007.590	BIA SAN CARLOS IRRIG 100.00000% HOLDER
19	E2SW	14 8-0S 16-0E	CASE: AZAR 0034851 TYPE: 286202 ROW-TELEPHONE-TELEG DISP: AUTHORIZED 10/08/69 ACRS: 00001.730	US WEST COMMUNICATIO 100.00000% HOLDER
19	SWSE		CASE: AZPHX 0085485 TYPE: 282105 FED AID HIGHWAY (SE DISP: AUTHORIZED 02/07/50 ACRS: 00013.770	AZ SHWY 100.00000% HOLDER
30	E2, SESW		CASE: AZPHX 0085486 TYPE: 282105 FED AID HIGHWAY (SE DISP: AUTHORIZED 02/07/50 ACRS: 00000.050	AZ SHWY 100.00000% HOLDER
31	NENW		CASE: AZPHX 0085487	AZ SHWY 100.00000% HOLDER
31	LOT 1,2		TYPE: 282105 FED AID HIGHWAY (SE DISP: AUTHORIZED 02/07/50 ACRS: 00000.029	

GEOGRAPHIC STATE: ARIZONA MERIDIAN: 14 TOWNSHIP: 8-0S RANGE: 17-0E

SEC	SUBDIVISION	MIR X-REFERENCE		NUMBER/TYPE/DISPOSITION/ACRES	PROPRIETOR/INTEREST/RELATIONSHIP
18	LOT 3,4	14	5-0S 15-0E	CASE: AZAR 0005817	MAGNA COPPER CO 100.00000% HOLDER
19	E2SW	14	6-0S 15-0E	TYPE: 284200 RR & STATIONS OUTSI	
31	SWNE	14	6-0S 16-0E	DISP: AUTHORIZED 01/25/54	
31	N2N2NWSE, N2SESWS	14	7-0S 16-0E	ACRS: 00117.079	
31	S2N2NWSE	14	8-0S 16-0E		
19	E2NESW, SWNESW, NWSES	14	8-0S 16-0E	CASE: AZAR 0007116 TYPE: 288100 ROW-O&G PIPELINES DISP: AUTHORIZED 12/15/54 ACRS: 00005.800	EL PASO NATURAL GAS 100.00000% HOLDER
19	SWSE			CASE: AZAR 0007602 TYPE: 282105 FED AID HIGHWAY (SE) DISP: AUTHORIZED 02/25/55 ACRS: 00003.620	AZ SHWY 100.00000% HOLDER
31	NWNE, W2SWNE, NWNWNWSE			CASE: AZAR 0010881 TYPE: 282103 FED AID HIGHWAY (SE) DISP: AUTHORIZED 06/11/56 ACRS: 00028.040	AZ SHWY 100.00000% HOLDER
31	SWSW, E2NESW, SWNESW				
31	NWSES				
6	LOT 6	14	5-0S 15-0E	CASE: AZAR 0016847	EL PASO NATURAL GAS 100.00000% HOLDER/BILLEE
7	E2NW	14	6-0S 16-0E	TYPE: 288100 ROW-O&G PIPELINES	
		14	7-0S 16-0E	DISP: AUTHORIZED 03/31/58	
		14	8-0S 16-0E	ACRS: 00054.700	
7	SWNE			CASE: AZAR 0017895 TYPE: 274000 SALE-REC & PUB PURP DISP: AUTHORIZED 03/11/59 ACRS: 00040.000	PINAL CNTY BD SUPV 100.00000% PATENTEE
19	NWSWSE, W2W2NESWSE			CASE: AZAR 0024414 TYPE: 274000 SALE-REC & PUB PURP DISP: AUTHORIZED 10/31/62 ACRS: 00012.500	MANNOTH TOWN OF 100.00000% PATENTEE
19	SESWSE			CASE: AZAR 0026280 TYPE: 282105 FED AID HIGHWAY (SE) DISP: AUTHORIZED 07/18/60 ACRS: 00000.344	AZ SHWY 100.00000% HOLDER
6	LOT 6	14	7-0S 16-0E	CASE: AZAR 0029566	AZ SHWY 100.00000% HOLDER
7	E2NW	14	8-0S 16-0E	TYPE: 282103 FED AID HIGHWAY (SE) DISP: AUTHORIZED 03/22/61 ACRS: 00030.420	

6 NA

6  
7  
claimant advised  
wants claim N 1/2 E of  
Rfw

GEOGRAPHIC STATE: ARIZONA MERIDIAN: 14 TOWNSHIP: 8-05 RANGE: 17-0E

SEC	SUBDIVISION	MYR X-REFERENCE	NUMBER/TYPE/DISPOSITION/ACRES	PROPRIETOR/INTEREST/RELATIONSHIP
		14 19-05 25-0E		
		14 19-05 27-0E		
		14 20-05 27-0E		
		14 20-05 28-0E		
		14 21-05 23-0E		
		14 21-05 25-0E		
		14 21-05 28-0E		
		14 21-05 30-0E		
		14 22-05 23-0E		
		14 22-05 24-0E		
		14 22-05 25-0E		
		14 22-05 28-0E		
		14 22-05 29-0E		
		14 22-05 32-0E		
		14 23-05 23-0E		
		14 23-05 28-0E		
		14 24-05 28-0E		
		14 24-05 29-0E		
6	SE1/4, N2SW, SW1/4	14 5-05 15-0E	CASE: AZA 024575	AZ ELECTRIC PWR COOP 100.00000% PARTY-IN-INTE
6	LOT 3,4	14 5-05 16-0E	TYPE: 281009 UNAUTH ACTIVITY-ROW	
		14 6-05 16-0E	DISP: CLOSED 11/20/90	
		14 7-05 16-0E	ACRS: 00038.820	
		14 8-05 16-0E		
		14 9-05 17-0E		
		14 9-05 18-0E		
		14 15-05 22-0E		
6	N2, N2SW, SE	14 7-05 17-0E	CASE: AZA 024711	PINAL GYPSUM CORP 100.00000% CLAIMANT
		14 8-05 16-0E	TYPE: 380910 SURFACE MGT-PLAN	
			DISP: AUTHORIZED 08/14/90	
			ACRS: 00001.000	
18	LOT 3,4		CASE: AZA 024712	MANMOTH TOWN OF 100.00000% PERMITTEE
			TYPE: 362112 FREE USE-MINERAL-60	
			DISP: AUTHORIZED 08/14/93	
			ACRS: 00001.000	
18	SW		CASE: AZA 028261	DIRT INC 100.00000% PERMITTEE
			TYPE: 837000 RECREATION USE AUTH	
			DISP: AUTHORIZED 10/03/93	
			ACRS: 00001.000	
018	ALL; W/IN		CASE: AZA 028912	AUSO REGION 855 100.00000% PERMITTEE
			TYPE: 837000 RECREATION USE AUTH	
			DISP: AUTHORIZED 10/14/94	
			ACRS: 00001.000	

GEOGRAPHIC STATE: ARIZONA MERIDIAN: 14 TOWNSHIP: 8-0S RANGE: 17-0E

SEC	SUBDIVISION	MYR	X-REFERENCE	NUMBER/TYPE/DISPOSITION/ACRES	PROPRIETOR/INTEREST/RELATIONSHIP
		14	9-0S 32-0E		
		14	10-0S 31-0E		
		14	10-0S 32-0E		
		14	11-0S 27-0E		
		14	11-0S 28-0E		
		14	11-0S 32-0E		
		14	20-0S 20-0E		
7	SESE			CASE: AZA 021969FD	MAGMA COPPER CO 100.00000Z PATENTEE
8	S2N2SW, SWSW			TYPE: 220100 EX-BLM SEC 206, FLP	
				DISP: AUTHORIZED 03/16/87	
				ACRS: 00120.000	
6	SWSSEW	14	5-0S 15-0E	CASE: AZA 022979	BIA SAN CARLOS IRRIG 100.00000Z HOLDER
6	LOT 6	14	5-0S 16-0E	TYPE: 285007 ROW-PWR LINE FED FA	
7	SWNE, W2NWSE	14	6-0S 16-0E	DISP: AUTHORIZED 12/15/87	
7	E2NW	14	7-0S 16-0E	ACRS: 00097.000	
18	LOT 4	14	8-0S 16-0E		
19	LOT 1-3				
6	S2NE, SENW, NESW, SE	14	5-0S 16-0E	CASE: AZA 023098FD	BLM SAFFORD DO 100.00000Z PARTY-IN-INTE
6	LOT 1-6	14	6-0S 15-0E	TYPE: 221006 EX-STATE SEC 206, F	
29	W2NW	14	6-0S 16-0E	DISP: CLOSED 12/08/89	
		14	6-0S 17-0E	ACRS: 77435.880	
		14	6-0S 20-0E		
		14	7-0S 16-0E		
		14	7-0S 17-0E		
		14	8-0S 16-0E		
		14	8-0S 31-0E		
		14	8-0S 32-0E		
		14	9-0S 17-0E		
		14	9-0S 18-0E		
		14	9-0S 26-0E		
		14	10-0S 26-0E		
		14	11-0S 32-0E		
		14	13-0S 19-0E		
		14	15-0S 22-0E		
		14	15-0S 31-0E		
		14	15-0S 32-0E		
		14	16-0S 22-0E		
		14	16-0S 23-0E		
		14	16-0S 27-0E		
		14	16-0S 30-0E		
		14	16-0S 31-0E		
		14	17-0S 21-0E		
		14	17-0S 32-0E		
		14	19-0S 21-0E		
		14	19-0S 22-0E		
		14	19-0S 23-0E		
		14	19-0S 24-0E		

GEOGRAPHIC STATE: ARIZONA MERIDIAN: 14 TOWNSHIP: 8-0S RANGE: 17-0E

SEC	SUBDIVISION	NTR	X-REFERENCE	NUMBER/TYPE/DISPOSITION/ACRES	PROPRIETOR/INTEREST/RELATIONSHIP
		14	8-0S 16-0E		
		14	9-0S 17-0E		
		14	9-0S 18-0E		
5	S2N2, S2	14	5-0S 15-0E	CASE: AZA 020347BF	AZ SLD 100.00000% PATENTEE
5	LOT 1-4	14	6-0S 15-0E	TYPE: 221006 EX-STATE SEC 206, F	
7	N2NE, E2NW	14	6-0S 16-0E	DISP: AUTHORIZED 04/17/86	
31	N2SESWSE, SENESE, S2SWNESE	14	6-0S 17-0E	ACRS: 70956.170	
31	NWSESE, N2SENESE, N2N2NWSE	14	6-0S 20-0E		
31	LOT 15, 20	14	7-0S 16-0E		
		14	7-0S 17-0E		
		14	7-0S 19-0E		
		14	7-0S 20-0E		
		14	8-0S 16-0E		
		14	8-0S 18-0E		
		14	9-0S 17-0E		
		14	9-0S 18-0E		
		14	10-0S 18-0E		
		14	10-0S 19-0E		
		14	11-0S 16-0E		
		14	12-0S 17-0E		
		14	12-0S 18-0E		
		14	12-0S 19-0E		
		14	12-0S 20-0E		
		14	13-0S 19-0E		
		14	13-0S 20-0E		
		14	13-0S 23-0E		
		14	14-0S 19-0E		
		14	14-0S 20-0E		
		14	15-0S 19-0E		
		14	15-0S 20-0E		
		14	15-0S 21-0E		
		14	15-0S 22-0E		
		14	15-0S 23-0E		
		14	16-0S 20-0E		
		14	16-0S 21-0E		
		14	16-0S 22-0E		
		14	21-0S 23-0E		
29	SW	14	4-0S 31-0E	CASE: AZA 020347CF	AZ SLD 100.00000% PATENTEE
		14	5-0S 30-0E	TYPE: 221006 EX-STATE SEC 206, F	
		14	5-0S 31-0E	DISP: AUTHORIZED 09/29/86	
		14	6-0S 30-0E	ACRS: 55329.650	
		14	6-0S 31-0E		
		14	6-0S 32-0E		
		14	7-0S 31-0E		
		14	7-0S 32-0E		
		14	8-0S 31-0E		
		14	8-0S 32-0E		
		14	9-0S 31-0E		



GEOGRAPHIC STATE: ARIZONA MERIDIAN: 14 TOWNSHIP: 8-0S RANGE: 17-0E

SEC	SUBDIVISION	MTR	X-REFERENCE	NUMBER/TYPE/DISPOSITION/ACRES	PROPRIETOR/INTEREST/RELATIONSHIP
*97	E2NW	14	5-0S 15-0E	CASE: AZA 000790	US WEST COMMUNICATIO 100.00000% HOLDER/BILLEE
		14	6-0S 16-0E	TYPE: 286202 ROW-TELEPHONE-TELEG	
		14	7-0S 16-0E	DISP: CLOSED 03/08/91	
		14	8-0S 16-0E	ACRS: 00004.540	
18	LOT 3,4			CASE: AZA 005328	MAMMOTH TOWN OF 100.00000% LESSEE
				TYPE: 240006 R&PP CLASS	
				DISP: AUTHORIZED 04/11/69	
				ACRS: 00079.150	
18	LOT 3,4			CASE: AZA 00532801	MAMMOTH TOWN OF 100.00000% LESSEE
				TYPE: 291200 R AND PP LEASE	
				DISP: AUTHORIZED 02/02/71	
				ACRS: 00079.150	
29	W2NW			CASE: AZA 006069	US WEST COMMUNICATIO 100.00000% HOLDER/BILLEE
*29	W2SW			TYPE: 286202 ROW-TELEPHONE-TELEG	
				DISP: AUTHORIZED 03/27/71	
				ACRS: 00000.900	
21	ALL			CASE: AZA 011402	TIPPERARY OIL & GAS 100.00000% LESSEE
28	E2, E2W2			TYPE: 311111 O&G LSE NONCOMP PUB	
29	W2NW, SW			DISP: CLOSED 04/01/86	
30	NE, N2SE, SWSE			ACRS: 02199.800	
31	S2NE, E2SW, SE				
31	LOT 5-20				
33	N2NE, SENE, NENW				
6	S2NE, SENW, NESW, SE			CASE: AZA 011403	TIPPERARY OIL & GAS 100.00000% LESSEE
6	LOT 1-6			TYPE: 311111 O&G LSE NONCOMP PUB	
7	N2NE, E2NW, N2SE, SESE			DISP: CLOSED 01/02/85	
17	N2, E2SW, SE			ACRS: 01915.250	
18	LOT 2-4				
19	E2SW, SWSE				
19	LOT 1-4				
20	N2NE, SENE				
1	S2N2, S2			CASE: AZA 012481	NEW ENGLAND ENE INC 50.00000% LESSEE
1	LOT 1-4			TYPE: 311111 O&G LSE NONCOMP PUB	SAMEDAN OIL CORP 50.00000% LESSEE
				DISP: CLOSED 01/02/85	
				ACRS: 00640.077	
31	S2NENESW	14	5-0S 15-0E	CASE: AZA 019149	PINAL CNTY HWY DEPT 100.00000% HOLDER
*31	N2SENESW	14	5-0S 16-0E	TYPE: 282201 ROW-ROADS UNDER RS	
		14	6-0S 15-0E	DISP: AUTHORIZED 05/15/85	
		14	6-0S 16-0E	ACRS: 00001.000	
		14	6-0S 17-0E		
		14	7-0S 16-0E		
		14	7-0S 17-0E		

\* = REJECTED/SEGREGATED/ASSIGNED-OUT

GEOGRAPHIC STATE: ARIZONA                      MERIDIAN: 14    TOWNSHIP: 7-0S    RANGE: 17-0E

SEC	SUBDIVISION	MTR	X-REFERENCE	NUMBER	TYPE/DISPOSITION	ACRES	PROPRIETOR/INTEREST/RELATIONSHIP
		14	19-0S 25-0E				
		14	19-0S 27-0E				
		14	20-0S 27-0E				
		14	20-0S 28-0E				
		14	21-0S 23-0E				
		14	21-0S 25-0E				
		14	21-0S 28-0E				
		14	21-0S 30-0E				
		14	22-0S 23-0E				
		14	22-0S 24-0E				
		14	22-0S 25-0E				
		14	22-0S 28-0E				
		14	22-0S 29-0E				
		14	22-0S 32-0E				
		14	23-0S 23-0E				
		14	23-0S 28-0E				
		14	24-0S 28-0E				
		14	24-0S 29-0E				
31	NE, W2, SE	14	8-0S 16-0E	CASE: AZA 024711			PINAL GYPSUM CORP 100.00000% CLAIMANT
		14	8-0S 17-0E	TYPE: 380910 SURFACE MGT-PLAN			
				DISP: AUTHORIZED 08/14/90			
				ACRS: 00001.000			

*N/A*

GEOGRAPHIC STATE: ARIZONA MERIDIAN: 14 TOWNSHIP: 7-05 RANGE: 17-0E

SEC	SUBDIVISION	MIR	X-REFERENCE	NUMBER/TYPE/DISPOSITION/ACRES	PROPRIETOR/INTEREST/RELATIONSHIP
		14	14-05	20-0E	
		14	15-05	19-0E	
		14	15-05	20-0E	
		14	15-05	21-0E	
		14	15-05	22-0E	
		14	15-05	23-0E	
		14	16-05	20-0E	
		14	16-05	21-0E	
		14	16-05	22-0E	
		14	21-05	23-0E	
6	SWNE, SENW, NESW, W2SE	14	7-05	16-0E	CASE: AZA 020347DF AZ SLD 100.00000% PATENTEE
6	LOT 2-5	14	17-05	19-0E	TYPE: 221006 EX-STATE SEC 206, F
7	E2SW, SE	14	17-05	20-0E	DISP: CLOSED 06/27/91
7	LOT 3,4	14	18-05	20-0E	ACRS: 03570.120
8	SWNE, S2NW, S2				
17	ALL				
18	E2W2, E2				
18	LOT 1-4				
31	NE, E2NW, NESW, N2SE	14	5-05	16-0E	CASE: AZA 023098FD BLM SAFFORD DO 100.00000% PARTY-IN-INTE
31	LOT 1-7	14	6-05	15-0E	TYPE: 221006 EX-STATE SEC 206, F
		14	6-05	16-0E	DISP: CLOSED 12/08/89
		14	6-05	17-0E	ACRS: 77435.880
		14	6-05	20-0E	
		14	7-05	16-0E	
		14	8-05	16-0E	
		14	8-05	17-0E	
		14	8-05	31-0E	
		14	8-05	32-0E	
		14	9-05	17-0E	
		14	9-05	18-0E	
		14	9-05	26-0E	
		14	10-05	26-0E	
		14	11-05	32-0E	
		14	13-05	19-0E	
		14	15-05	22-0E	
		14	15-05	31-0E	
		14	15-05	32-0E	
		14	16-05	22-0E	
		14	16-05	23-0E	
		14	16-05	27-0E	
		14	16-05	30-0E	
		14	16-05	31-0E	
		14	17-05	21-0E	
		14	17-05	32-0E	
		14	19-05	21-0E	
		14	19-05	22-0E	
		14	19-05	23-0E	
		14	19-05	24-0E	

GEOGRAPHIC STATE: ARIZONA MERIDIAN: 14 TOWNSHIP: 7-0S RANGE: 17-0E

SEC	SUBDIVISION	MIR	X-REFERENCE	NUMBER/TYPE/DISPOSITION/ACRES	PROPRIETOR/INTEREST/RELATIONSHIP
5	SESW			CASE: AZA 016640	ORYX ENERGY CO 100.00000% LESSEE
8	SWNW			TYPE: 311111 O&G LSE NONCOMP PUB DISP: CLOSED 05/01/85 ACRS: 00080.000	
*04	SENESEW	14	5-0S 15-0E	CASE: AZA 019149	PINAL CNTY HWY DEPT 100.00000% HOLDER
*05	S2S2NWSW, W2SESW, SWSESESW	14	5-0S 16-0E	TYPE: 282201 ROW-ROADS UNDER RS	
*06	NWSE	14	6-0S 15-0E	DISP: AUTHORIZED 05/15/85	
*06	S2SESW, NENESW, NESWSE	14	6-0S 16-0E	ACRS: 00001.000	
*06	LOT 5	14	6-0S 17-0E		
		14	7-0S 16-0E		
		14	8-0S 16-0E		
		14	8-0S 17-0E		
		14	9-0S 17-0E		
		14	9-0S 18-0E		
6	SWNE, SENW, NESW, W2SE	14	7-0S 16-0E	CASE: AZA 02034701	AZ SLD 100.00000% OWNER
6	LOT 2-5	14	17-0S 19-0E	TYPE: 186500 CONVEYANCE DOCUMENT	
7	E2SW, SE	14	17-0S 20-0E	DISP: AUTHORIZED 06/26/91	
7	LOT 3,4	14	17-0S 32-0E	ACRS: 03870.120	
8	SWNE, S2NW, S2				
17	ALL				
18	E2W2, E2				
18	LOT 1-4				
4	S2NW, N2SW	14	5-0S 15-0E	CASE: AZA 020347BF	AZ SLD 100.00000% PATENTEE
4	LOT 2-4	14	6-0S 15-0E	TYPE: 221006 EX-STATE SEC 206, F	
5	S2N2, N2S2, SESW, S2SE	14	6-0S 16-0E	DISP: AUTHORIZED 04/17/86	
5	LOT 1-4	14	6-0S 17-0E	ACRS: 70956.170	
6	SENE, NESE	14	6-0S 20-0E		
6	LOT 1	14	7-0S 16-0E		
19	E2W2, E2	14	7-0S 19-0E		
19	LOT 1-4	14	7-0S 20-0E		
20	ALL	14	8-0S 16-0E		
21	ALL	14	8-0S 17-0E		
28	ALL	14	8-0S 18-0E		
29	ALL	14	9-0S 17-0E		
30	E2W2, E2	14	9-0S 18-0E		
30	LOT 1-4	14	10-0S 18-0E		
		14	10-0S 19-0E		
		14	11-0S 16-0E		
		14	12-0S 17-0E		
		14	12-0S 18-0E		
		14	12-0S 19-0E		
		14	12-0S 20-0E		
		14	13-0S 19-0E		
		14	13-0S 20-0E		
		14	13-0S 23-0E		
		14	14-0S 19-0E		

\* = REJECTED/SEGREGATED/ASSIGNED-OUT

GEOGRAPHIC STATE: ARIZONA MERIDIAN: 14 TOWNSHIP: 7-0S RANGE: 17-0E

SEC	SUBDIVISION	MIR	X-REFERENCE	NUMBER/TYPER/DISPOSITION/ACRES	PROPRIETOR/INTEREST/RELATIONSHIP
*04	NESW	14	6-0S 16-0E	CASE: AZA 000992	US WEST COMMUNICATIO 100.00000% HOLDER/BILLEE
*05	SESW	14	6-0S 17-0E	TYPE: 286202 ROW-TELEPHONE-TELEG	
*06	SENW, NESW, W2SE	14	7-0S 16-0E	DISP: AUTHORIZED 10/07/69	
*06	LOT 5			ACRS: 00006.040	
4	NESW	14	6-0S 16-0E	CASE: AZA 001282	BIA SAN CARLOS IRRIG 100.00000% HOLDER
5	SESW	14	6-0S 17-0E	TYPE: 285008 ROW-PWR LINE 44LD51	
6	SENW, NESW, W2SE	14	7-0S 16-0E	DISP: AUTHORIZED 09/05/67	
6	LOT 5			ACRS: 00006.990	
19	E2W2, E2			CASE: AZA 012478	NEW ENGLAND ENE INC 50.00000% LESSEE
19	LOT 1-4			TYPE: 311111 0&G LSE NONCOMP PUB	SAMEDAN OIL CORP 50.00000% LESSEE
29	ALL			DISP: CLOSED 01/02/85	
30	E2W2, E2			ACRS: 02560.000	
30	LOT 1-4				
31	NE, E2NW, NESW, N2SE				
31	LOT 1-7				
20	ALL			CASE: AZA 012479	NEW ENGLAND ENE INC 50.00000% LESSEE
21	ALL			TYPE: 311111 0&G LSE NONCOMP PUB	SAMEDAN OIL CORP 50.00000% LESSEE
22	E2, E2W2			DISP: CLOSED 01/02/85	
22	LOT 1-4			ACRS: 02560.000	
23	ALL				
27	E2, E2W2			CASE: AZA 012480	NEW ENGLAND ENE INC 50.00000% LESSEE
27	LOT 1-4			TYPE: 311111 0&G LSE NONCOMP PUB	SAMEDAN OIL CORP 50.00000% LESSEE
33	N2, N2S2			DISP: CLOSED 01/02/85	
33	LOT 1-4			ACRS: 02560.000	
34	N2, N2S2				
34	LOT 1-4				
28	ALL			CASE: AZA 012556	SAMEDAN OIL CORP 100.00000% LESSEE
				TYPE: 311111 0&G LSE NONCOMP PUB	
				DISP: CLOSED 01/02/85	
				ACRS: 00640.000	
5	S2NE			CASE: AZA 015930	IREX OVERTHRUST AC 100.00000% LESSEE
5	LOT 1-4			TYPE: 311111 0&G LSE NONCOMP PUB	
6	S2NE, SENW, NESW, N2SE, SWSE			DISP: CLOSED 03/01/85	
6	LOT 1-5			ACRS: 00670.300	
5	SE			CASE: AZA 016231	IREX OVERTHRUST AC 100.00000% SURVEYOR
				TYPE: 311111 0&G LSE NONCOMP PUB	
				DISP: CLOSED 05/01/85	
				ACRS: 00160.000	

*N/A*

\* = REJECTED/SEGREGATED/ASSIGNED-OUT

GEOGRAPHIC STATE: ARIZONA MERIDIAN: 14 TOWNSHIP: 7-0S RANGE: 16-0E

SEC	SUBDIVISION	MIR. X-REFERENCE		NUMBER/TYPE/DISPOSITION/ACRES	PROPRIETOR/INTEREST/RELATIONSHIP
4	W2	14	6-0S 16-0E	CASE: AZPHX 0086635	SOUTHERN PACIFIC CO 100.00000% HOLDER
9	SWNE, E2NW, NESE			TYPE: 284200 RR & STATIONS OUTSI	
9	NENWSE			DISP: AUTHORIZED 06/28/04	
10	SWSWSW			ACRS: 00249.210	
15	N2NW, NENESW, NWSE, NESWSE	14	8-0S 16-0E	CASE: AZPHX 0086636	SOUTHERN PACIFIC CO 100.00000% HOLDER
15	W2SESE	14	8-0S 17-0E	TYPE: 284200 RR & STATIONS OUTSI	
22	NENE	14	9-0S 17-0E	DISP: AUTHORIZED 10/10/04	
23	W2SWNW, NWSW, SESW	14	9-0S 18-0E	ACRS: 00147.510	
26	NENENW, NESE, NWSE, S2SE				
26	W2NE				
35	E2NENE				
36	SWNW, N2SW, S2SW				
4	SWSWNE, SWSESE	14	5-0S 15-0E	CASE: AZPHX 0086835	BIA SAN CARLOS IRRIG 100.00000% HOLDER
15	SWNWNE	14	5-0S 16-0E	TYPE: 285001 ROW-PWR FACILITIES	
23	NWNW, SWSWSE	14	6-0S 16-0E	DISP: CLOSED 09/02/87	
25	SWSW	14	8-0S 16-0E	ACRS: 00025.000	
26	NWNE, SENE, NESE	14	8-0S 17-0E		

GEOGRAPHIC STATE: ARIZONA MERIDIAN: 14 TOWNSHIP: 7-0S RANGE: 16-0E

SEC	SUBDIVISION	NTR X-REFERENCE			NUMBER/TYPER/DISPOSITION/ACRES	PROPRIETOR/INTEREST/RELATIONSHIP
25	SWSW				CASE: AZAR 0020171 TYPE: 288100 ROW-0&G PIPELINES DISP: AUTHORIZED 05/16/61 ACRS: 00000.920	SOUTHWEST GAS CORP 100.00000% HOLDER/BILLEE
23	SWSE	14	8-0S	16-0E	CASE: AZAR 0029566	AZ SHWY 100.00000% HOLDER
25	SWSW	14	8-0S	17-0E	TYPE: 282103 FED AID HIGHWAY (SE DISP: AUTHORIZED 03/22/61 ACRS: 00030.420	
24	NWNE, SENE, NESE					
23	NWNW				CASE: AZAR 0031112	AZ SHWY 100.00000% HOLDER
23	SWSW				TYPE: 282103 FED AID HIGHWAY (SE DISP: AUTHORIZED 02/27/62 ACRS: 00004.590	
4	LOT 14				CASE: AZAR 0031113	AZ SHWY 100.00000% HOLDER
					TYPE: 282103 FED AID HIGHWAY (SE DISP: AUTHORIZED 02/28/62 ACRS: 00000.830	
11	SWSW	14	5-0S	15-0E	CASE: AZAR 0032556	AZ ELECTRIC PWR COOP 100.00000% HOLDER
14	W2SWNW	14	5-0S	16-0E	TYPE: 285002 ROW-POWER TRANS LIN	
23	SWNE, E2NW, SE	14	6-0S	16-0E	DISP: AUTHORIZED 10/30/90	
25	W2NW, N2SW, SESW	14	8-0S	16-0E	ACRS: 00217.720	
24	NENE	14	8-0S	17-0E		
*10	LOT 7	14	9-0S	17-0E		
*14	W2SW, SESW	14	9-0S	18-0E		
*15	NENE	14	10-0S	18-0E		
*15	LOT 12	14	12-0S	19-0E		
		14	15-0S	22-0E		
		14	15-0S	23-0E		
		14	16-0S	24-0E		
		14	16-0S	25-0E		
3	LOT 1				CASE: AZAR 0032799	US WEST COMMUNICATIO 100.00000% PERMITTEE
4	LOT 14				TYPE: 286202 ROW-TELEPHONE-TELEG DISP: AUTHORIZED 10/08/69 ACRS: 00000.830	
4	M&B	14	4-0S	14-0E	CASE: AZPHX 0086616	SOUTHERN PACIFIC CO 100.00000% HOLDER
5	M&B	14	5-0S	14-0E	TYPE: 284200 RR & STATIONS OUTSI	
8	M&B	14	5-0S	15-0E	DISP: AUTHORIZED 12/05/02	
9	M&B	14	6-0S	16-0E	ACRS: 00001.000	
15	M&B	14	8-0S	16-0E		
16	M&B	14	8-0S	17-0E		
22	M&B	14	9-0S	17-0E		
26	M&B					
27	M&B					
35	M&B					

\* = REJECTED/SEGREGATED/ASSIGNED-OUT

GEOGRAPHIC STATE: ARIZONA MERIDIAN: 14 TOWNSHIP: 7-09 RANGE: 16-0E

SEC	SUBDIVISION	MIR	X-REFERENCE	NUMBER/TYPE/DISPOSITION/ACRES	PROPRIETOR/INTEREST/RELATIONSHIP
		14	20-09 28-0E		
		14	21-09 23-0E		
		14	21-09 25-0E		
		14	21-09 28-0E		
		14	21-09 30-0E		
		14	22-09 23-0E		
		14	22-09 24-0E		
		14	22-09 25-0E		
		14	22-09 28-0E		
		14	22-09 29-0E		
		14	22-09 32-0E		
		14	23-09 23-0E		
		14	23-09 28-0E		
		14	24-09 28-0E		
		14	24-09 29-0E		
1	E2NWSE, N2NESWSE			CASE: AZA 023603 TYPE: 253000 INDIAN ALLOTMENT-GE DISP: AUTHORIZED 12/01/88 ACRS: 00025.000	NOLAN AUDREY V C 100.00000% PATENTEE
11	S2S2			CASE: AZA 024409	BECHTEL JAMES 100.00000% CLAIMANT
12	SW			TYPE: 380910 SURFACE MGT-PLAN	PINAL GYPSUM CORP 100.00000% CLAIMANT
13	N2			DISP: AUTHORIZED 12/06/81	
14	N2N2			ACRS: 00005.000	
15	N2				
11	SWSW	14	5-09 15-0E	CASE: AZA 024575	AZ ELECTRIC PWR COOP 100.00000% PARTY-IN-INTE
14	W2W2NW	14	5-09 16-0E	TYPE: 281009 UNAUTH ACTIVITY-ROW	
		14	6-09 16-0E	DISP: CLOSED 11/20/90	
		14	8-09 16-0E	ACRS: 00038.820	
		14	8-09 17-0E		
		14	9-09 17-0E		
		14	9-09 18-0E		
		14	15-09 22-0E		
8	LOT 1	14	5-09 15-0E	CASE: AZAR 0005817	MAGMA COPPER CO 100.00000% HOLDER
		14	6-09 15-0E	TYPE: 284200 RR & STATIONS OUTSI	
		14	6-09 16-0E	DISP: AUTHORIZED 01/25/54	
		14	8-09 16-0E	ACRS: 00117.079	
		14	8-09 17-0E		
11	SWSW	14	5-09 15-0E	CASE: AZAR 0016847	EL PASO NATURAL GAS 100.00000% HOLDER/BILLEE
14	W2NW	14	6-09 16-0E	TYPE: 288100 ROW-O&B PIPELINES	
23	SWNE, E2NW, W2SE	14	8-09 16-0E	DISP: AUTHORIZED 03/31/58	
25	W2SW	14	8-09 17-0E	ACRS: 00054.700	
26	E2NE, NWNE, NESE				
*14	NWSW, S2SW				

*N/A*

\* = REJECTED/SEGREGATED/ASSIGNED-OUT



GEOGRAPHIC STATE: ARIZONA MERIDIAN: 14 TOWNSHIP: 7-0S RANGE: 16-0E

SEC	SUBDIVISION	NIR X-REFERENCE		NUMBER/TYPE/DISPOSITION/ACRES	PROPRIETOR/INTEREST/RELATIONSHIP
10	LOT 7			CASE: AZA 022293 TYPE: 292020 LEASES SEC 302, FLP DISP: AUTHORIZED 04/30/87 ACRS: 00002.000	STAMBAUGH WILLIAM 100.00000% LESSEE
10	LOT 7			CASE: AZA 022933 TYPE: 292802 UNAUTHORIZED DEVELO DISP: CLOSED 04/30/87 ACRS: 00002.000	STAMBAUGH WILLIAM 100.00000% PARTY-IN-INTE
4	SWSWNE, SWSESE	14	5-0S 15-0E	CASE: AZA 022979	BIA SAN CARLOS IRRIG 100.00000% HOLDER
15	SWNWNE	14	5-0S 16-0E	TYPE: 285007 ROW-PWR LINE FED FA	
23	NWNW, SWSWSE	14	6-0S 16-0E	DISP: AUTHORIZED 12/15/87	
25	SWSW	14	8-0S 16-0E	ACRS: 00097.000	
26	NWNE, SENE, NESE	14	8-0S 17-0E		
10	SESE	14	5-0S 16-0E	CASE: AZA 023098FD	BLN SAFFORD DO 100.00000% PARTY-IN-INTE
10	LOT 7	14	6-0S 15-0E	TYPE: 221006 EX-STATE SEC 206, F	
11	S2S2	14	6-0S 16-0E	DISP: CLOSED 12/08/89	
12	S2SW	14	6-0S 17-0E	ACRS: 77435.880	
13	N2NW, E2SENW	14	6-0S 20-0E		
14	N2N2	14	7-0S 17-0E		
14	W2SWNW	14	8-0S 16-0E		
15	NENE	14	8-0S 17-0E		
15	LOT 12	14	8-0S 31-0E		
		14	8-0S 32-0E		
		14	9-0S 17-0E		
		14	9-0S 18-0E		
		14	9-0S 26-0E		
		14	10-0S 26-0E		
		14	11-0S 32-0E		
		14	13-0S 19-0E		
		14	15-0S 22-0E		
		14	15-0S 31-0E		
		14	15-0S 32-0E		
		14	16-0S 22-0E		
		14	16-0S 23-0E		
		14	16-0S 27-0E		
		14	16-0S 30-0E		
		14	16-0S 31-0E		
		14	17-0S 21-0E		
		14	17-0S 32-0E		
		14	19-0S 21-0E		
		14	19-0S 22-0E		
		14	19-0S 23-0E		
		14	19-0S 24-0E		
		14	19-0S 25-0E		
		14	19-0S 27-0E		
		14	20-0S 27-0E		

GEOGRAPHIC STATE: ARIZONA MERIDIAN: 14 TOWNSHIP: 7-0S RANGE: 16-0E

SEC	SUBDIVISION	MIR	X-REFERENCE	NUMBER/TYPER/DISPOSITION/ACRES	PROPRIETOR/INTEREST/RELATIONSHIP
		14	15-0S 19-0E		
		14	15-0S 20-0E		
		14	15-0S 21-0E		
		14	15-0S 22-0E		
		14	15-0S 23-0E		
		14	16-0S 20-0E		
		14	16-0S 21-0E		
		14	16-0S 22-0E		
		14	21-0S 23-0E		
1	S2NE	14	7-0S 17-0E	CASE: AZA 020347DF	AZ SLD 100.00000% PATENTEE
1	LOT 1,2	14	17-0S 19-0E	TYPE: 221006 EX-STATE SEC 206, F	
12	SE	14	17-0S 20-0E	DISP: CLOSED 06/27/91	
13	E2, SW	14	18-0S 20-0E	ACRS: 03570.120	
14	W2SW, S2SW, S2SE, E2NESE				
15	LOT 10				
3	S2NW	14	3-0S 29-0E	CASE: AZA 021081FD	AZ SLD 100.00000% PATENTEE
3	LOT 6,7	14	3-0S 30-0E	TYPE: 221006 EX-STATE SEC 206, F	
4	LOT 1,6,16,17	14	5-0S 16-0E	DISP: AUTHORIZED 07/30/87	
		14	6-0S 16-0E	ACRS: 57517.520	
		14	6-0S 17-0E		
		14	8-0S 30-0E		
		14	9-0S 17-0E		
		14	9-0S 29-0E		
		14	9-0S 30-0E		
		14	9-0S 31-0E		
		14	9-0S 32-0E		
		14	10-0S 17-0E		
		14	10-0S 18-0E		
		14	10-0S 19-0E		
		14	10-0S 29-0E		
		14	10-0S 32-0E		
		14	11-0S 17-0E		
		14	11-0S 18-0E		
		14	11-0S 19-0E		
		14	11-0S 29-0E		
		14	12-0S 18-0E		
		14	12-0S 19-0E		
		14	12-0S 28-0E		
		14	13-0S 19-0E		
		14	13-0S 26-0E		
		14	13-0S 27-0E		
		14	13-0S 28-0E		
		14	13-0S 29-0E		
		14	13-0S 30-0E		
		14	16-0S 20-0E		

*N/A*

GEOGRAPHIC STATE: ARIZONA MERIDIAN: 14 TOWNSHIP: 7-0S RANGE: 16-0E

SEC	SUBDIVISION	MTR X-REFERENCE		NUMBER/TYPE/DISPOSITION/ACRES	PROPRIETOR/INTEREST/RELATIONSHIP
10	NENESW			CASE: AZA 017856 TYPE: 271000 SALE-PUBLIC LANDS-F DISP: CLOSED 02/19/87 ACRS: 00001.800	BLM SAFFORD DO 100.00000% ADMIN MGT ENT
x01	S2S2NE	14	5-0S 15-0E	CASE: AZA 019149	PINAL CNTY HWY DEPT 100.00000% HOLDER
		14	5-0S 16-0E	TYPE: 282201 ROW-ROADS UNDER RS	
		14	6-0S 15-0E	DISP: AUTHORIZED 05/15/85	
		14	6-0S 16-0E	ACRS: 00001.000	
		14	6-0S 17-0E		
		14	7-0S 17-0E		
		14	8-0S 16-0E		
		14	8-0S 17-0E		
		14	9-0S 17-0E		
		14	9-0S 18-0E		
1	S2NE	14	7-0S 17-0E	CASE: AZA 02034701	AZ SLD 100.00000% OWNER
1	LOT 1,2	14	17-0S 19-0E	TYPE: 186500 CONVEYANCE DOCUMENT	
12	SE	14	17-0S 20-0E	DISP: AUTHORIZED 06/26/91	
13	S2, SW	14	17-0S 32-0E	ACRS: 03870.120	
14	W2SW, SESW, S2SE				
14	E2NESE				
15	LOT 10				
23	E2, N2NW, SENW	14	5-0S 15-0E	CASE: AZA 020347BF	AZ SLD 100.00000% PATENTEE
24	ALL	14	6-0S 15-0E	TYPE: 221006 EX-STATE SEC 206, F	
25	ALL	14	6-0S 16-0E	DISP: AUTHORIZED 04/17/86	
26	N2NE, SENE, NESE	14	6-0S 17-0E	ACRS: 70956.170	
		14	6-0S 20-0E		
		14	7-0S 17-0E		
		14	7-0S 19-0E		
		14	7-0S 20-0E		
		14	8-0S 16-0E		
		14	8-0S 17-0E		
		14	8-0S 18-0E		
		14	9-0S 17-0E		
		14	9-0S 18-0E		
		14	10-0S 18-0E		
		14	10-0S 19-0E		
		14	11-0S 16-0E		
		14	12-0S 17-0E		
		14	12-0S 18-0E		
		14	12-0S 19-0E		
		14	12-0S 20-0E		
		14	13-0S 19-0E		
		14	13-0S 20-0E		
		14	13-0S 23-0E		
		14	14-0S 19-0E		
		14	14-0S 20-0E		

*no effect as this claim*

\* = REJECTED/SEGREGATED/ASSIGNED-OUT

GEOGRAPHIC STATE: ARIZONA MERIDIAN: 14 TOWNSHIP: 7-05 RANGE: 16-0E

SEC	SUBDIVISION	MIR	X-REFERENCE	NUMBER/TYPER/DISPOSITION/ACRES	PROPRIETOR/INTEREST/RELATIONSHIP
*23	NWNW	14	5-0S 15-0E	CASE: AZA 000790	US WEST COMMUNICATIO 100.00000% HOLDER/BILLEE
*25	SWSW	14	6-0S 16-0E	TYPE: 286202 ROW-TELEPHONE-TELEG	
*26	NWNE, SENE, NESE	14	8-0S 16-0E	DISP: CLOSED 03/08/91	
		14	8-0S 17-0E	ACRS: 00004.540	
*01	SENE	14	6-0S 16-0E	CASE: AZA 000992	US WEST COMMUNICATIO 100.00000% HOLDER/BILLEE
*01	LOT 1,2	14	6-0S 17-0E	TYPE: 286202 ROW-TELEPHONE-TELEG	
*01	LOT 3,4	14	7-0S 17-0E	DISP: AUTHORIZED 10/07/69	
				ACRS: 00006.040	
1	SENE	14	6-0S 16-0E	CASE: AZA 001282	BIA SAN CARLOS IRRIG 100.00000% HOLDER
1	LOT 1,2	14	6-0S 17-0E	TYPE: 285008 ROW-PWR LINE 44LD51	
1	LOT 3,4	14	7-0S 17-0E	DISP: AUTHORIZED 09/05/67	
				ACRS: 00006.990	
3	LOT 1			CASE: AZA 001419	BIA SAN CARLOS IRRIG 100.00000% HOLDER
4	LOT 14			TYPE: 285008 ROW-PWR LINE 44LD51	
				DISP: AUTHORIZED 01/11/68	
				ACRS: 00000.831	
3	LOT 1			CASE: AZA 006348	CENTRAL AZ COLLEGE 100.00000% PATENTEE
4	LOT 14			TYPE: 274000 SALE-REC & PUB PURP	
				DISP: AUTHORIZED 11/06/72	
				ACRS: 00046.450	
*25	S2SW, SWSE, S2NWSE, E2SE			CASE: AZA 009925	AZ SHWY 100.00000% PERMITTEE
				TYPE: 362112 FREE USE-MINERAL-GO	
				DISP: CLOSED 06/04/90	
				ACRS: 00051.700	
*26	S2NE			CASE: AZA 014992	SANTOS RUDOLFO 100.00000% HOLDER
				TYPE: 281001 ROW-ROADS	
				DISP: AUTHORIZED 03/02/81	
				ACRS: 00000.020	
1	S2NE			CASE: AZA 015632	ORYX ENERGY CO 100.00000% LESSEE
1	LOT 1,2			TYPE: 311111 O&G LSE NONCOMP PUB	
3	S2NW, N2SW, S2SE			DISP: CLOSED 03/01/85	
3	LOT 2,3,6,7			ACRS: 01043.550	
4	SWNE				
4	LOT 1,7,15-17				
13	ALL				
14	ALL				
25	ALL	14	8-0S 16-0E	CASE: AZA 016641	ORYX ENERGY CO 100.00000% LESSEE
26	NESE			TYPE: 311111 O&G LSE NONCOMP PUB	
				DISP: CLOSED 05/01/85	
				ACRS: 00720.030	

*MTP checked  
NO wilderness  
NO SRHE land  
BLM mgt*

*N/A*

\* = REJECTED/SEGREGATED/ASSIGNED-OUT

CASE TYPE: ALL DISPO: ALL

14 7-0S 16-0E